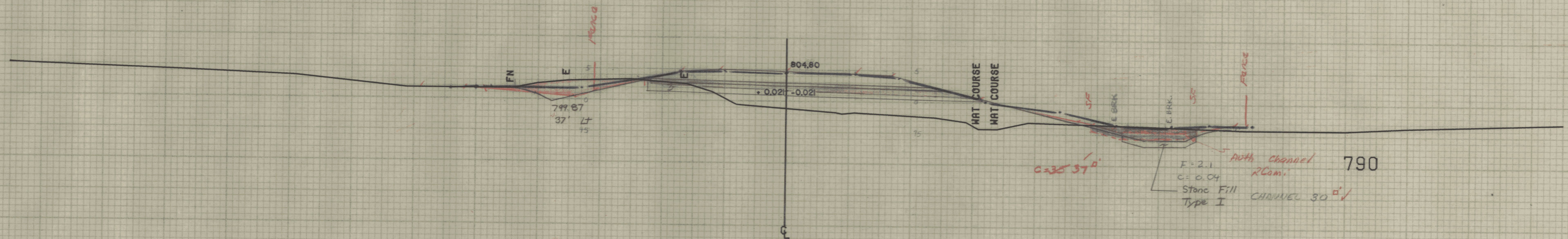
Fence
FN
E
E
804.80
+0.021
-0.021
799.87
37' Lt
WAT COURSE
WAT COURSE
5F
E BRK
E BRK
5F
Fence
C=35 37 ✓
F=2.1
C=0.04
Stone Fill
Type I
Auth Channel
RCami
CHANNEL 30 ✓
790
CL

128+50

128+35 RT
BEGIN UNCLASSIFIED CHANNEL
EXCAVATION
BEGIN STONE FILL TYPE I

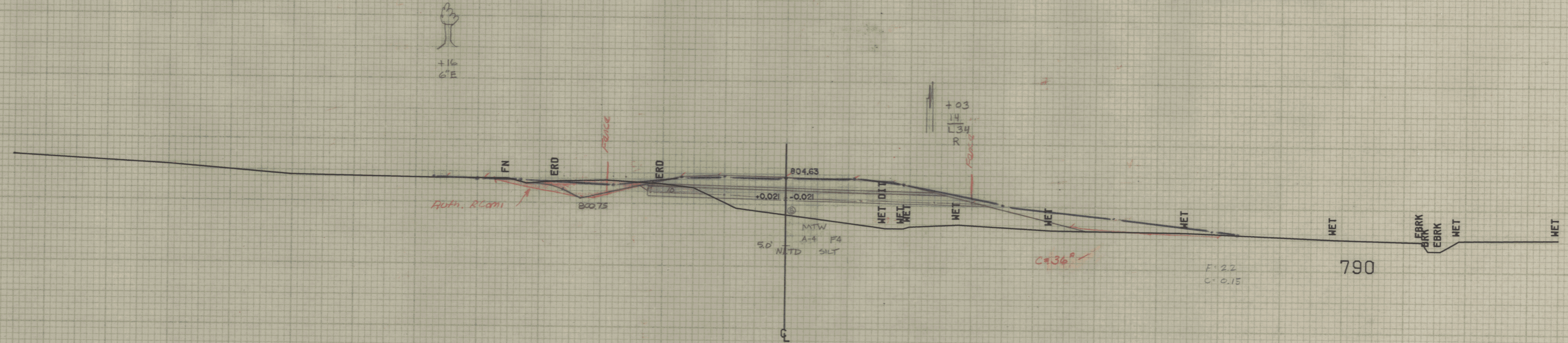
+16
6"E
+03
14
L34
R
Fence
FN
ERD
ERD
804.63
+0.021
-0.021
Auth. RCami
800.75
Fence
WET DIT
WET
WET
WET
WET
WET
WET
EBRK
EBRK
EBRK
WET
WET
MTW
A-4 F4
5.0' NATD SILT
C=36 ✓
F=2.2
C=0.15
790
CL

128+00

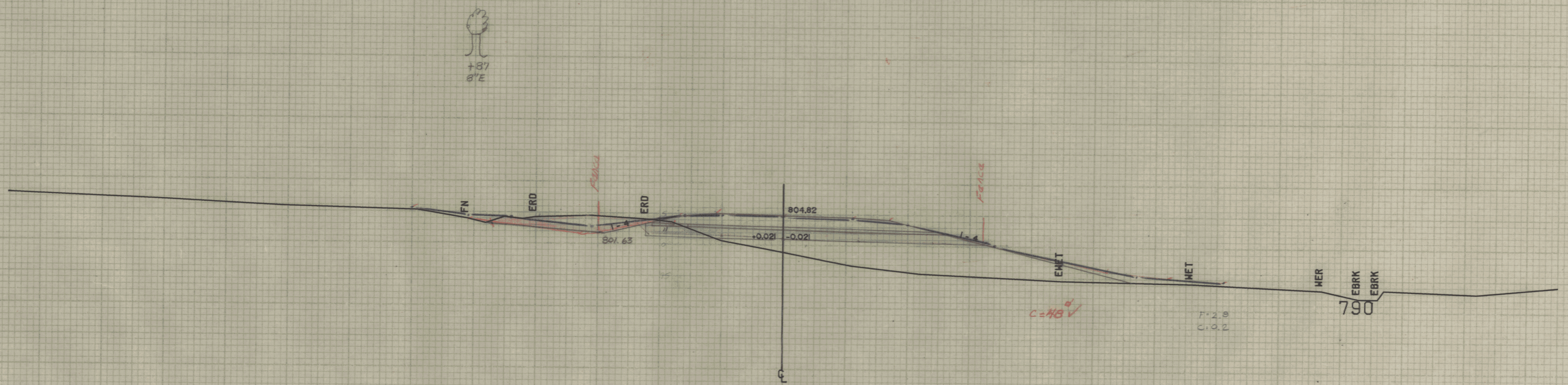
+87
8"E
FN
ERD
Fence
ERD
804.82
+0.021
-0.021
1-4
1-4
801.63
Fence
EWET
WET
WER
EBRK
EBRK
C=48 ✓
F=2.8
C=0.2
790
CL

127+50

BLUE PLOT By Vt SURVEY - TAKEN 5/93 - BEFORE BLDG & CUT

FINAL PLOTTED BY RCami 10-27-93
Sand Dished by RCami 11-17-93
plans " " 12-20-93
CKD. PLAN. by C.E. LOHR 1-31-94

SCALE 10 FEET

FROM STA. 127+50 TO STA. 128+50
PROJECT NAME EAST MONTPELIER MAIN
NO. RS0246(1) PLOTTED 02/24/83
SURVEYED BY LAVALLEE JAN82
SHEET 47 OF 128 SHEETS