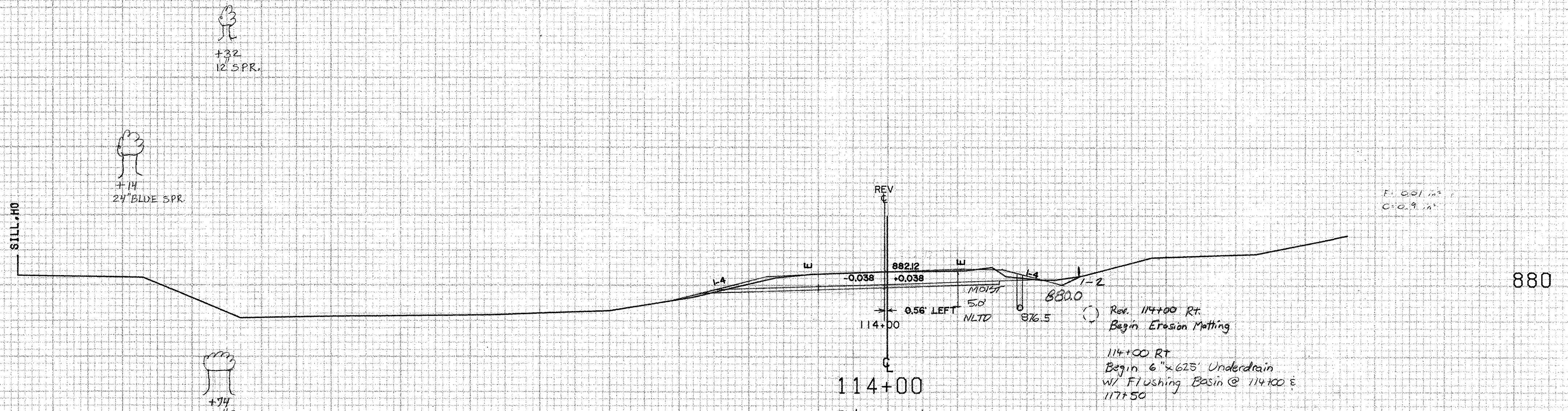
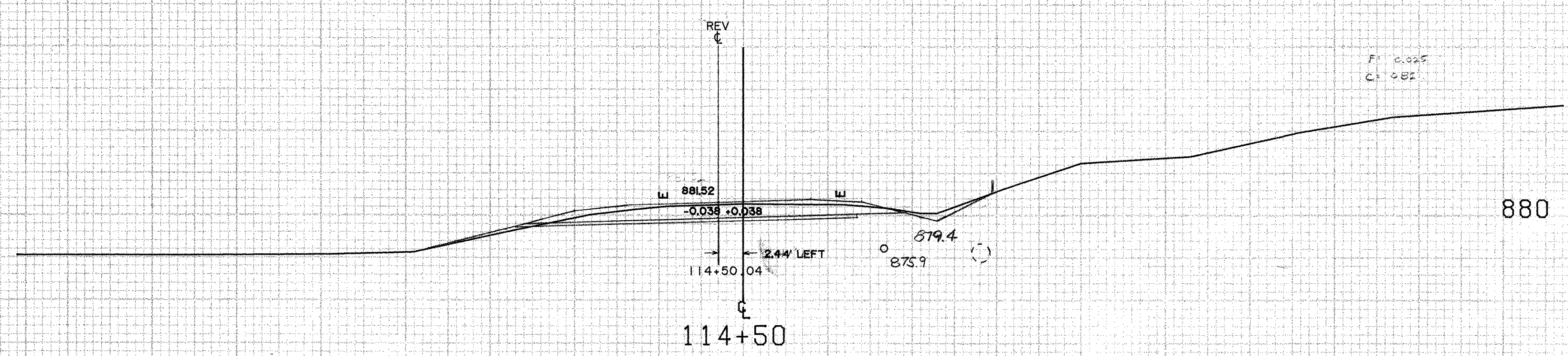
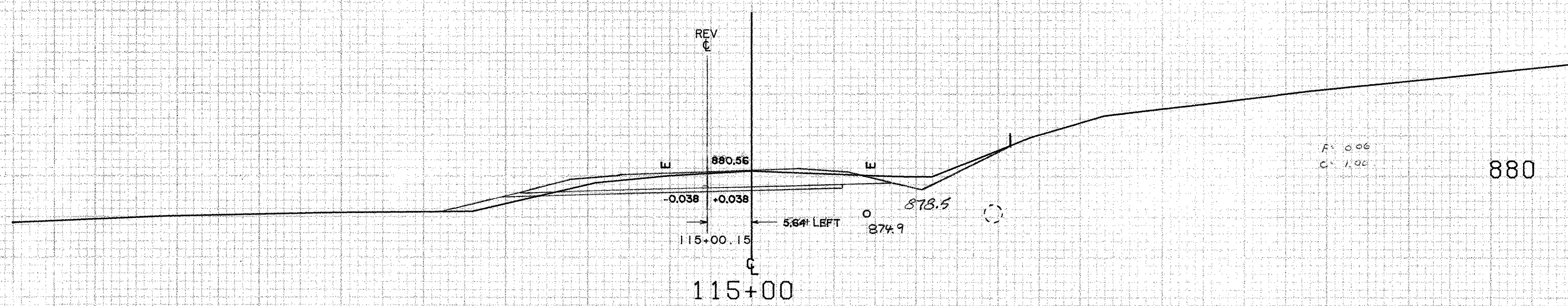


+45
Coop 12-5
50



FROM STA.	114+00	TO STA.	115+00
PROJECT NAME	EAST MONTPELIER MAIN		
NO.	RS0246(1)	PLOTTED	02/24/83
SURVEYED BY	LAVALLEE	SHEETS	JAN82
SHEET	37	OF	128

SCALE 10 FEET