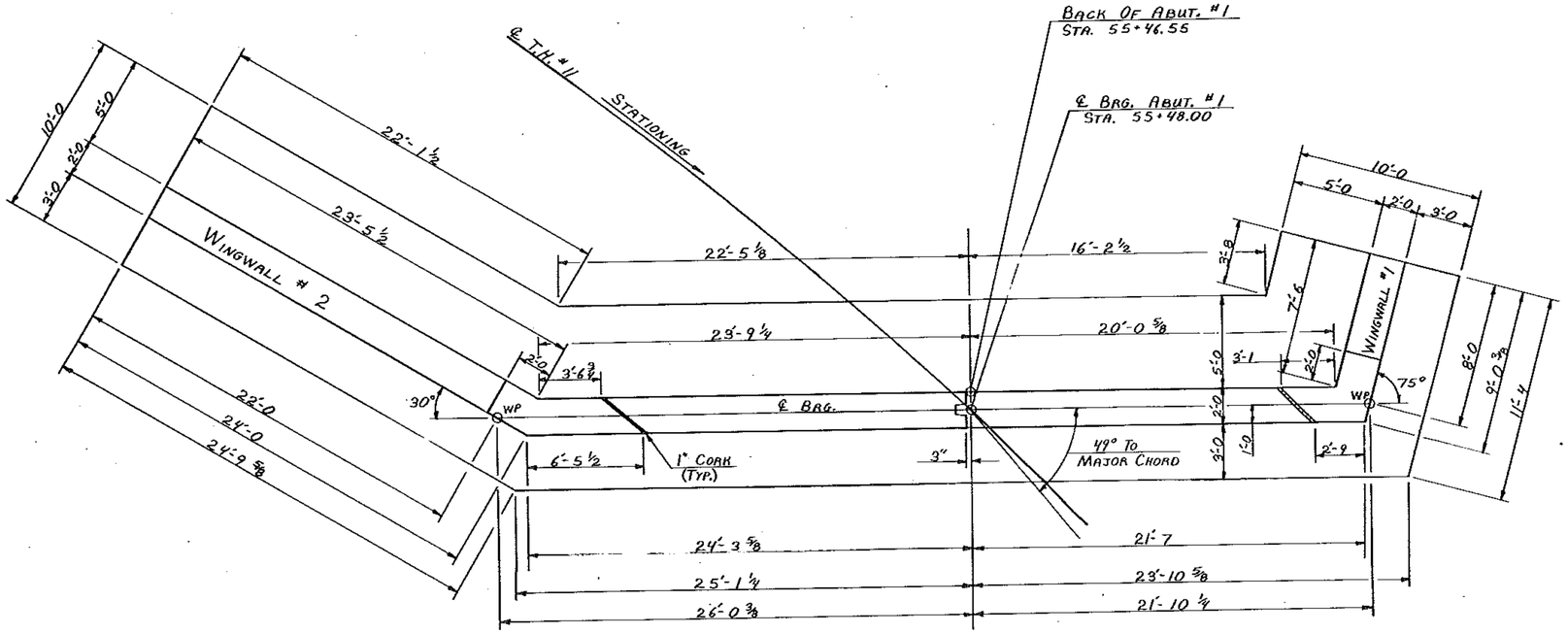

ABUTMENT NO. 1 PLAN

SCALE 1/4" = 1'-0

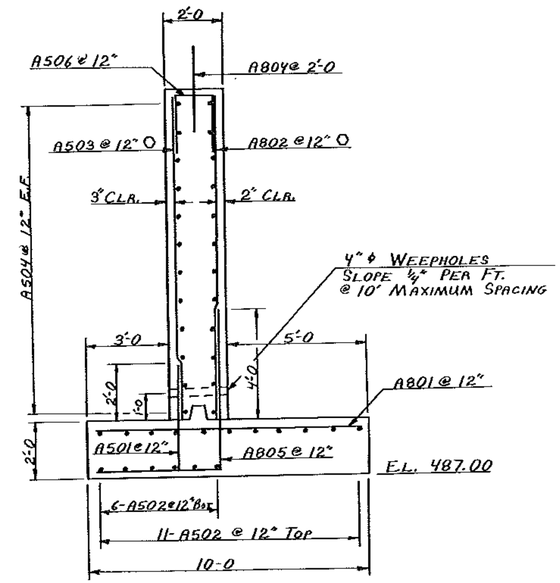

ABUTMENT TYPICAL SECTION

SCALE 3/8" = 1'-0

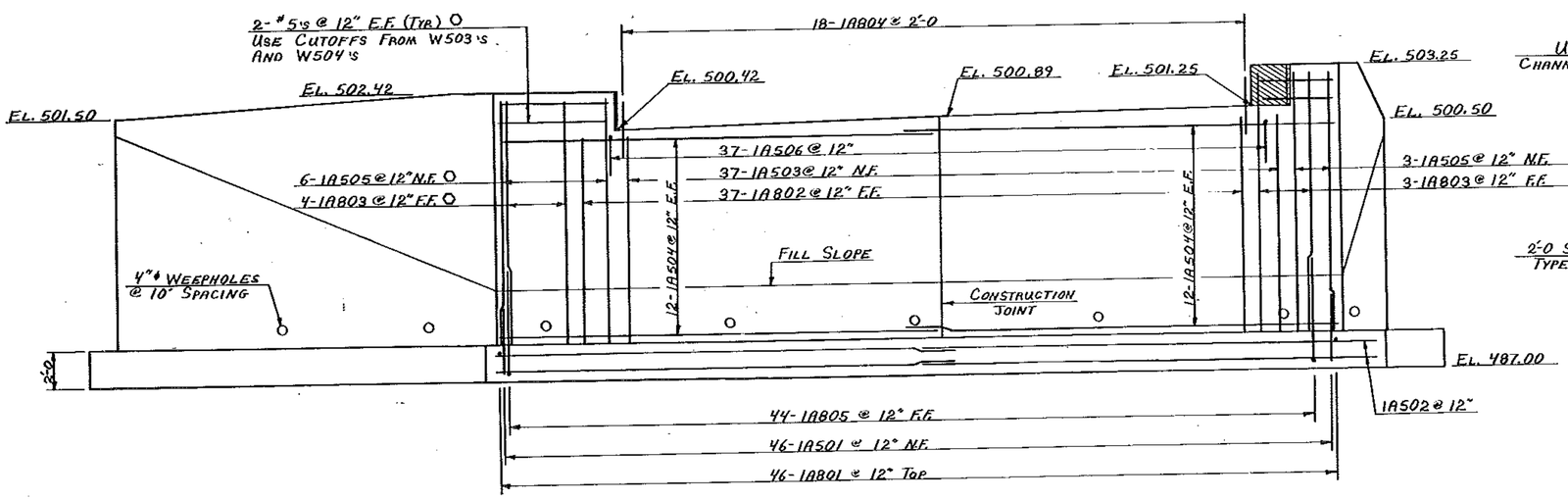

ABUTMENT NO. 1 ELEVATION

SCALE 1/4" = 1'-0

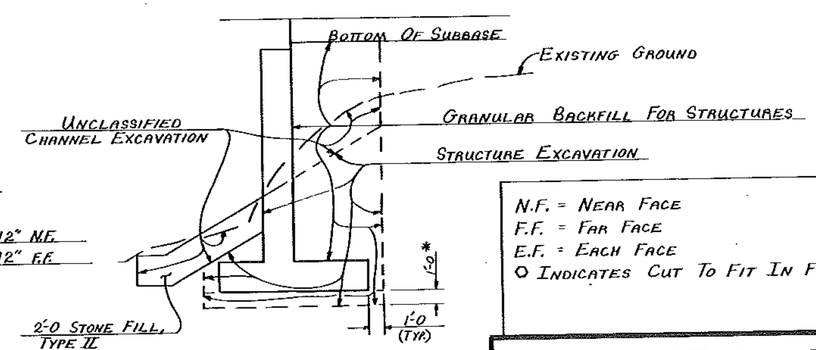

EARTHWORKS LIMITS

NTS

N.F. = NEAR FACE
F.F. = FAR FACE
E.F. = EACH FACE
O INDICATES CUT TO FIT IN FIELD.

* UNDERCUT THE ABUTMENT FOUNDATION AS REQUIRED PER THE ENGINEERS ORDER. AN ESTIMATED ONE FOOT (1') UNDERCUT WAS USED IN CALCULATING THE QUANTITIES.

STATE OF VERMONT
AGENCY OF TRANSPORTATION

Town Of CONCORD	Bridge No. 20
Highway No. T.H. # 11	Log Sta. / Surv. Sta.
ABUTMENT NO. 1 DETAILS	
T.H. # 11 OVER MILES BROOK	
Designed By M.J. POLOGRUTO	Drawn By D.C. WILLEY
Checked By G.V. SPILAK Date 4-85	Bridge Design Supervisor R.S. HAUPT Date 3-85
PROJECT CONCORD	PROJECT NO. BRZ 1447(10)
L.C.C. Info.	
Bridge Sheet No.	Sheet 10 of 29

BR-6