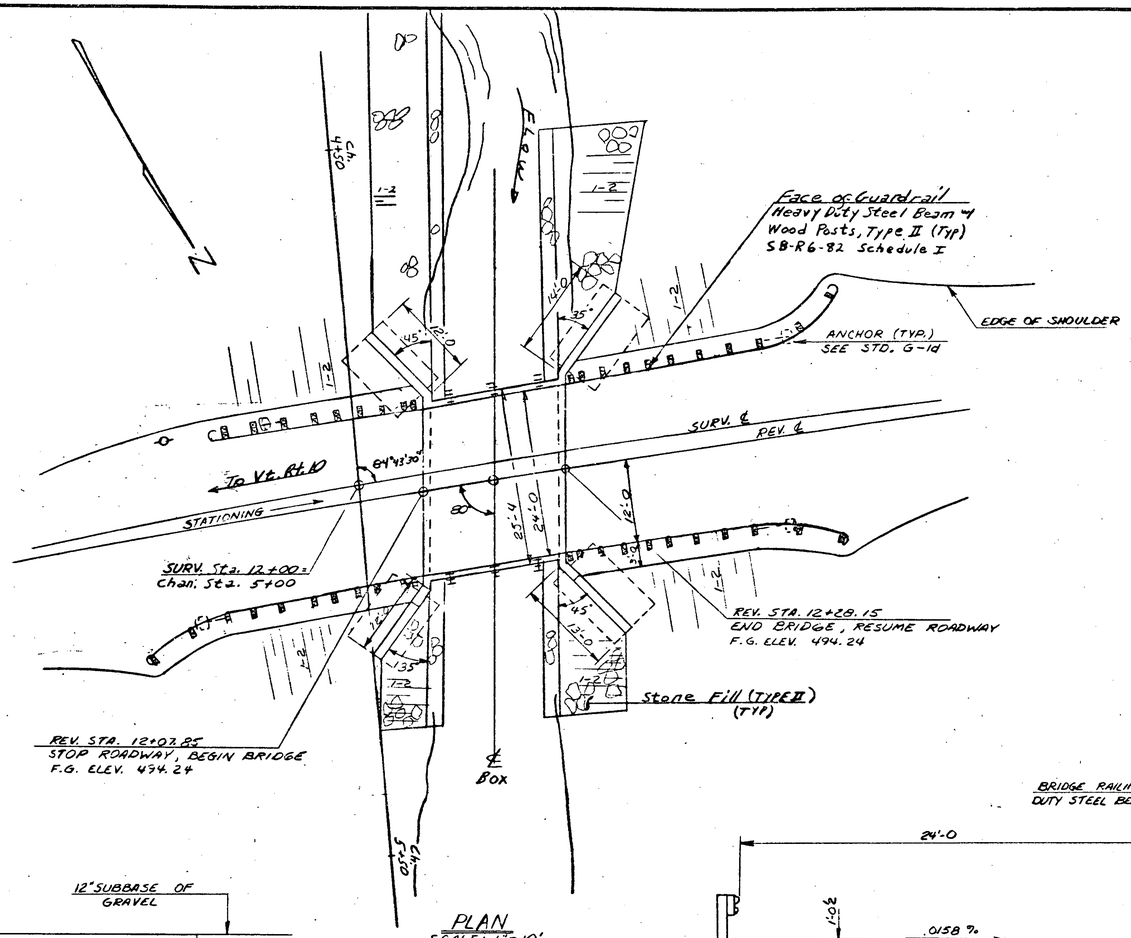

PLAN
SCALE: 1" = 10'

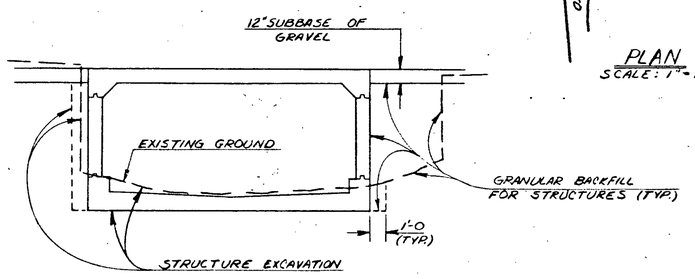

EARTHWORK DETAIL

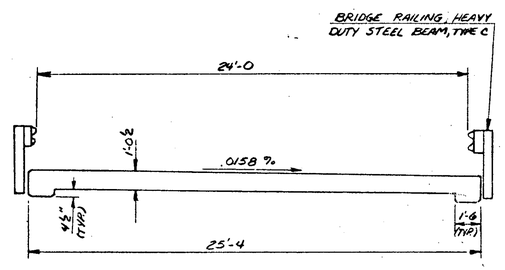

ROADWAY CROSS SECTION
AT BOX
SCALE: 1/4" = 1'-0

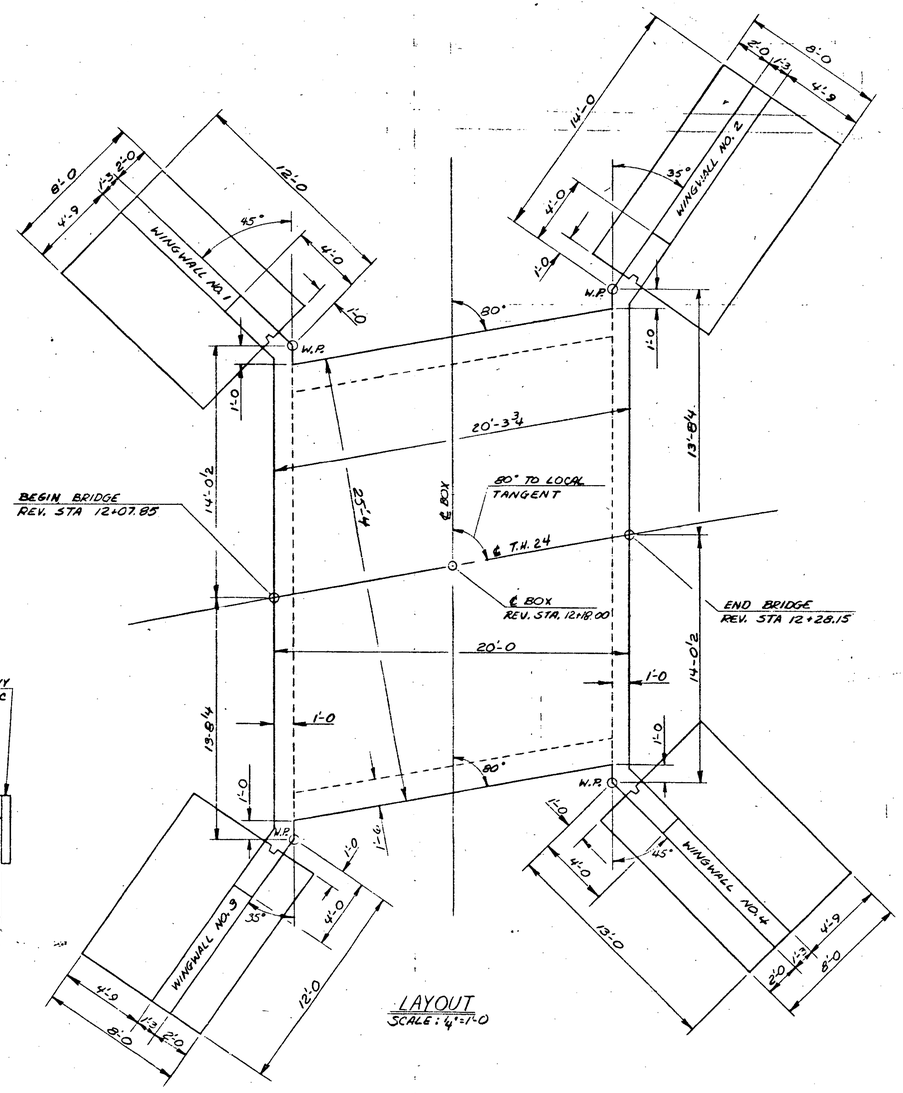

LAYOUT
SCALE: 1/4" = 1'-0

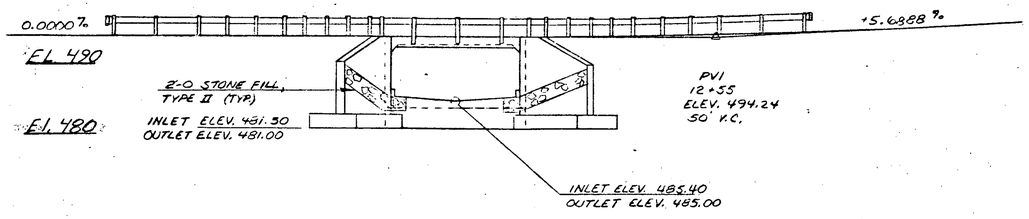

ELEVATION
Scale 1" = 10'

STATE OF VERMONT
AGENCY OF TRANSPORTATION

TOWN OF CHESTER	Bridge No. 60
HIGHWAY NO. T.H. 24-C1.3	Log Sta.
	Surv. Sta. 12+19
TH 24 OVER BROOK	
PLAN & ELEVATION	
Designed by W. Jarvis	Drawn by G. Schelley, W. Jarvis
Checked by D. Willey date 7-83	Bridge Design Supervisor R.L. Dooley date 9-83
PROJECT CHESTER	PROJECT NO. BRZ 1442 (8)
Bridge Sheet No.	Sheet 23 of 32

BRUNING 44-131 40151

BR-6