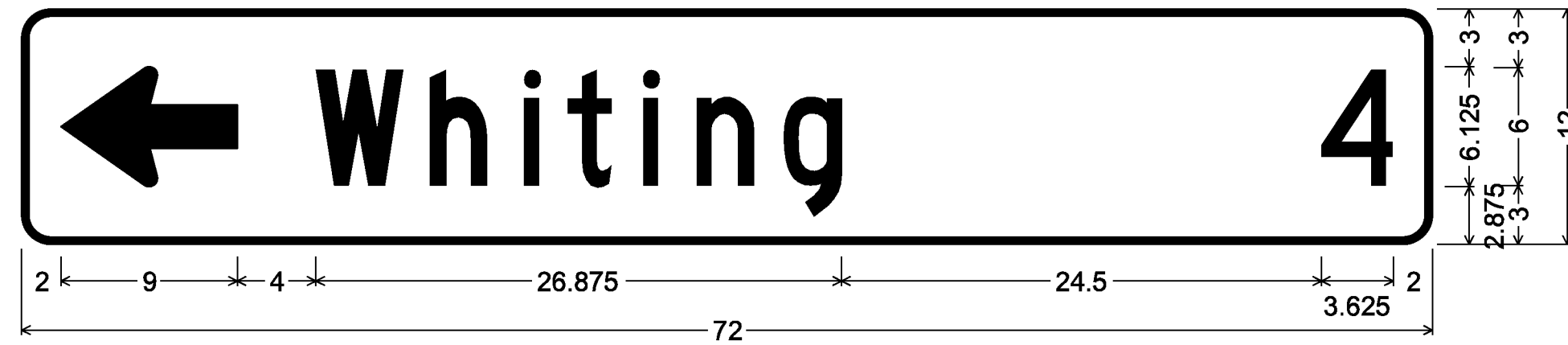




1.500" Radius, 0.375" Border, White on Green;
Standard Arrow Custom 9.000" X 6.125" 180°; [Wallingford] C; [5] C;

D1-1



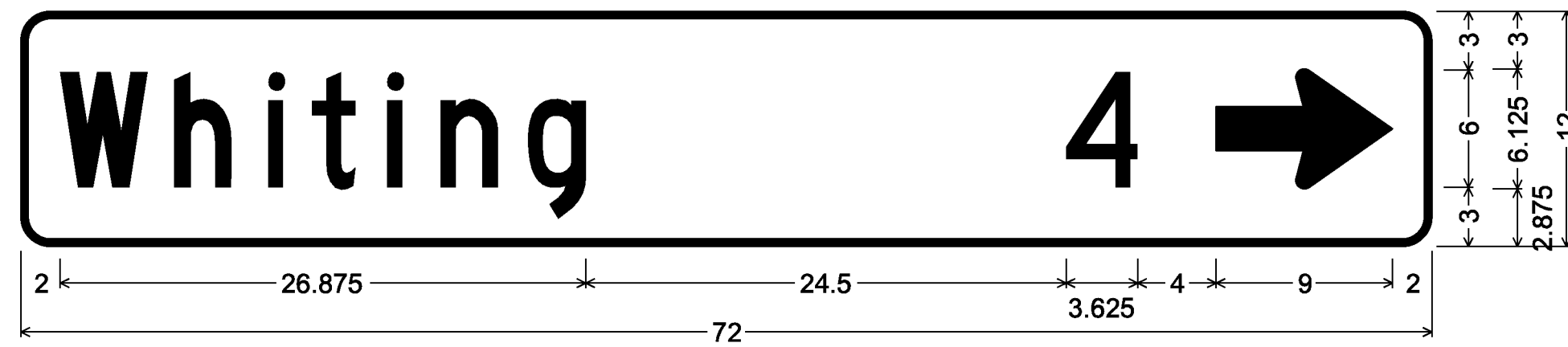
1.500" Radius, 0.375" Border, White on Green;
Standard Arrow Custom 9.000" X 6.125" 180°; [Whiting] C; [4] C;

D1-1



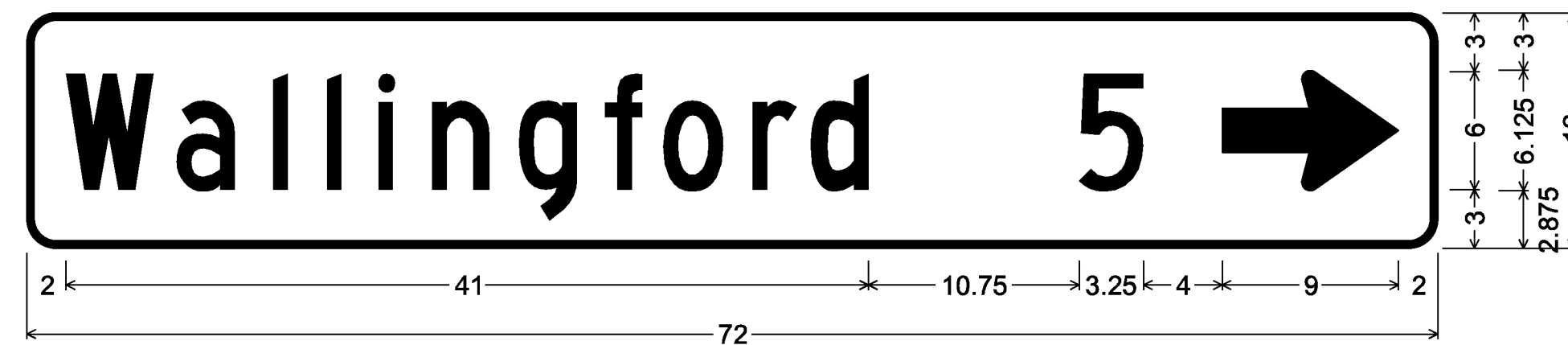
1.500" Radius, 0.375" Border, White on Green;
Standard Arrow Custom 9.000" X 6.125" 180°; [Wallingford] C; [4] C;

D1-1



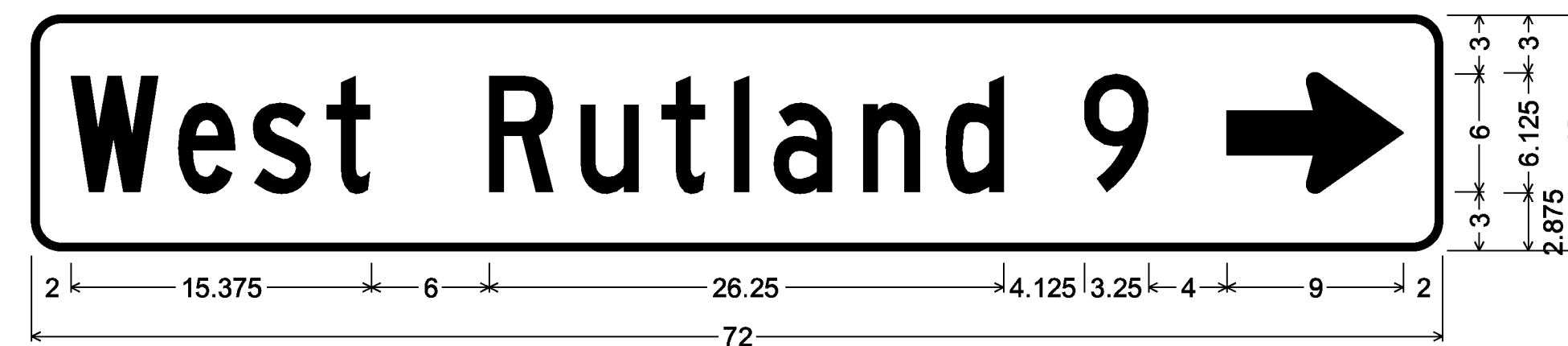
1.500" Radius, 0.375" Border, White on Green;
[Whiting] C; [4] C; Standard Arrow Custom 9.000" X 6.125" 0°;

D1-1



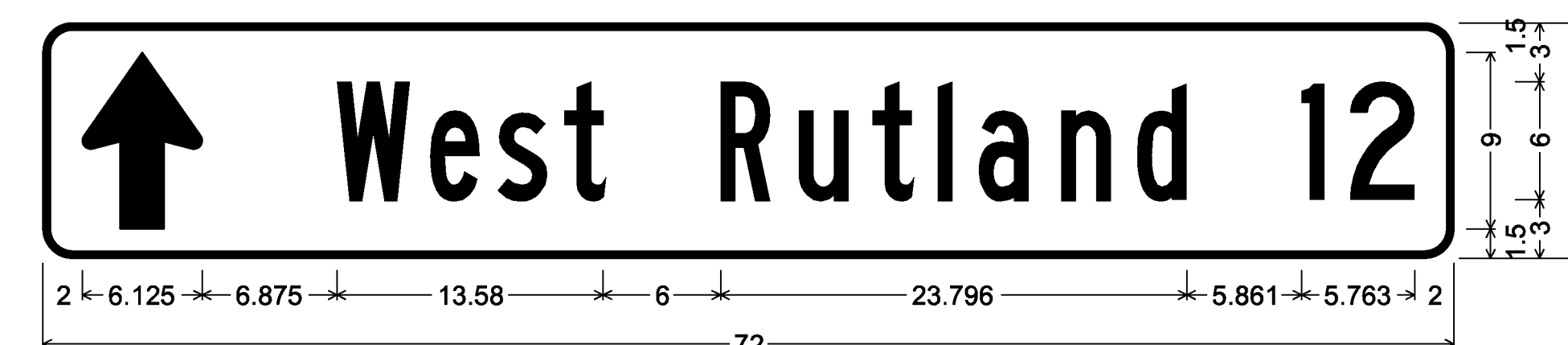
1.500" Radius, 0.375" Border, White on Green;
[Wallingford] C; [5] C; Standard Arrow Custom 9.000" X 6.125" 0°;

D1-1



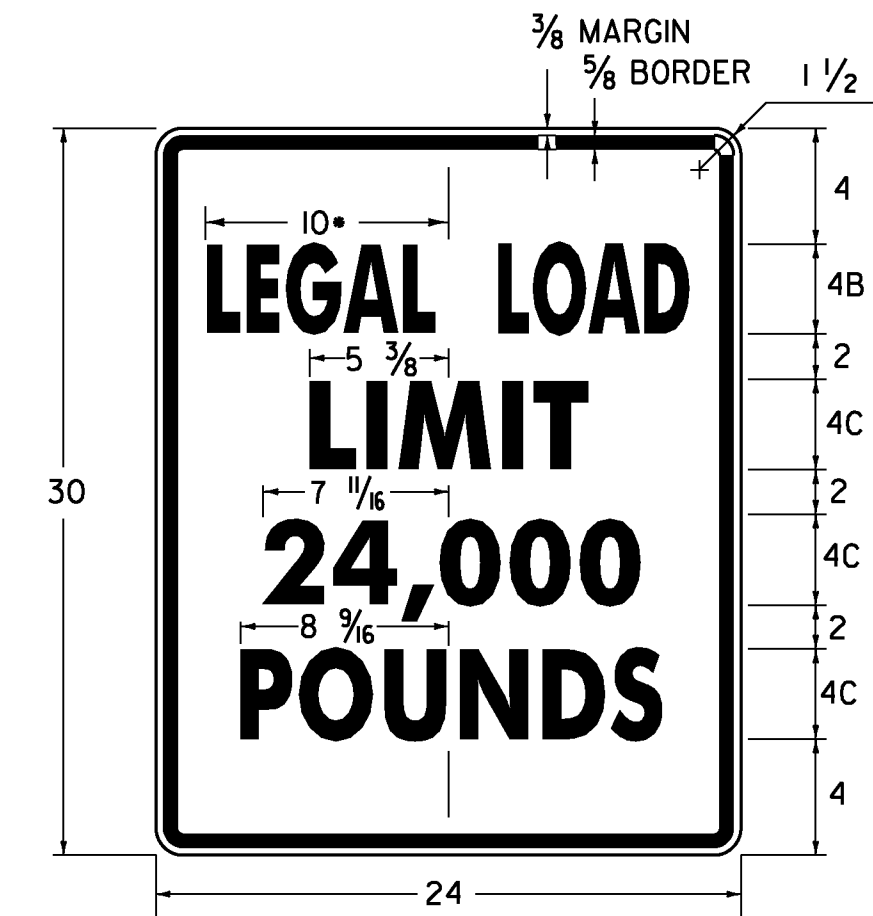
1.500" Radius, 0.375" Border, White on Green;
[West Rutland] C 85% spacing; [9] C; Standard Arrow Custom 9.000" X 6.125" 0°;

D1-1



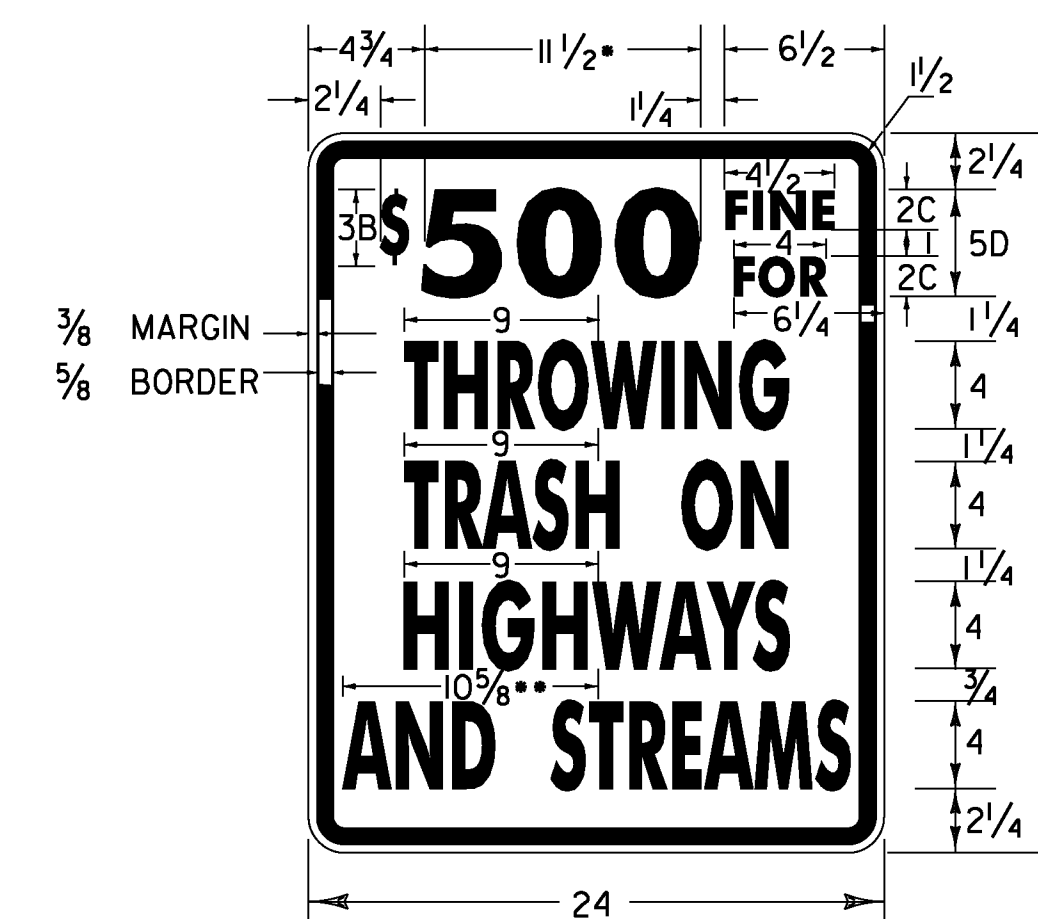
1.500" Radius, 0.375" Border, White on Green;
Standard Arrow Custom 9.000" X 6.125" 90°; [West Rutland] B; [12] C;

D1-1



* REDUCE SPACING 50 %
LINE 3 ALTERNATE - 16,000

VR-017



• REDUCE SPACING 40%
•• REDUCE SPACING 60%

VR-023B

PROJECT NAME:	STATEWIDE SOUTHWEST REGION
PROJECT NUMBER:	STP HRRR(19)
FILE NAME:	I3k036wrk.dgn
PROJECT LEADER:	P. COBURN
DESIGNED BY:	N. PATTIS
PROJECT SIGN DETAIL SHEET	7
PLOT DATE:	12/20/2013
DRAWN BY:	N. PATTIS
CHECKED BY:	B. GROSE
SHEET	18 OF 87