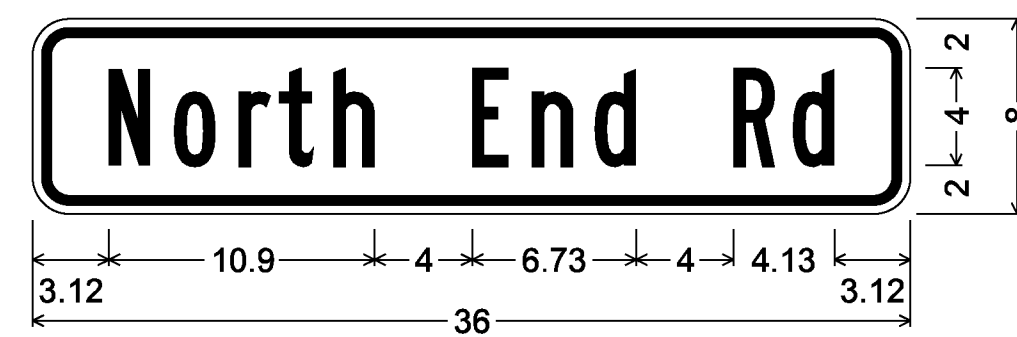



1.50" Radius, 0.38" Border, 0.38" Indent, Black on Yellow; [North East Rd] B;

W16-8P



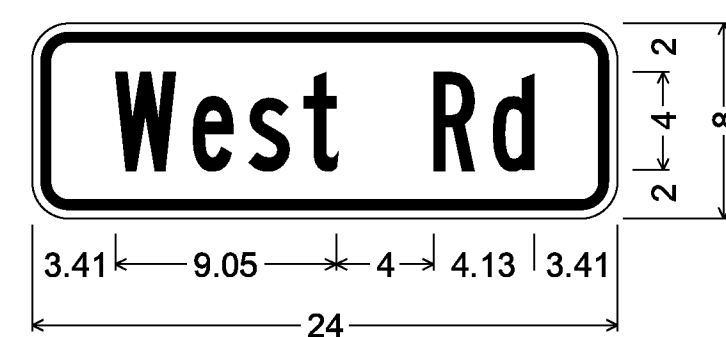
1.50" Radius, 0.38" Border, 0.38" Indent, Black on Yellow; [North End Rd] B;

W16-8P



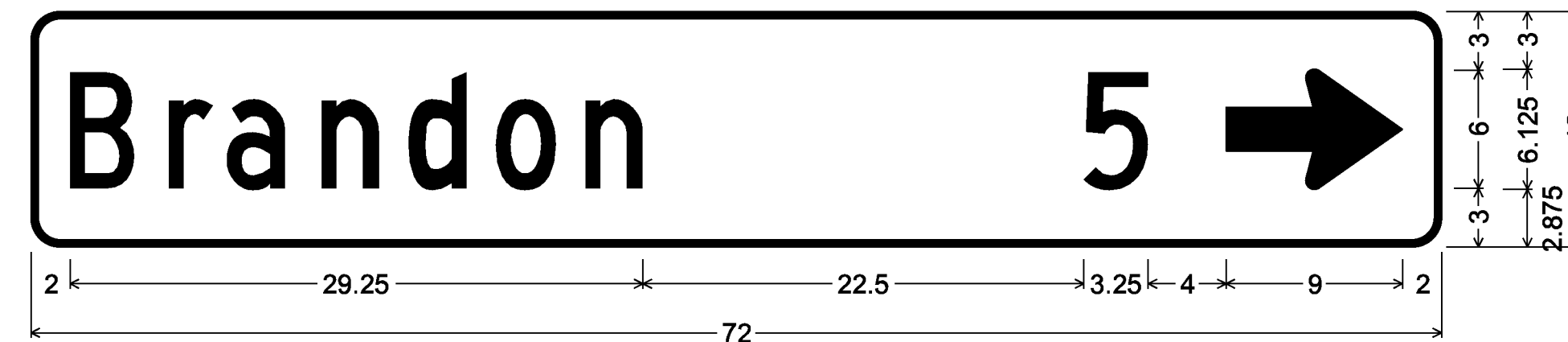
1.50" Radius, 0.38" Border, 0.38" Indent, Black on Yellow; [Sawyer] B; [Needham Rd] B;

W16-8P



1.50" Radius, 0.38" Border, 0.38" Indent, Black on Yellow; [West Rd] B;

W16-8P



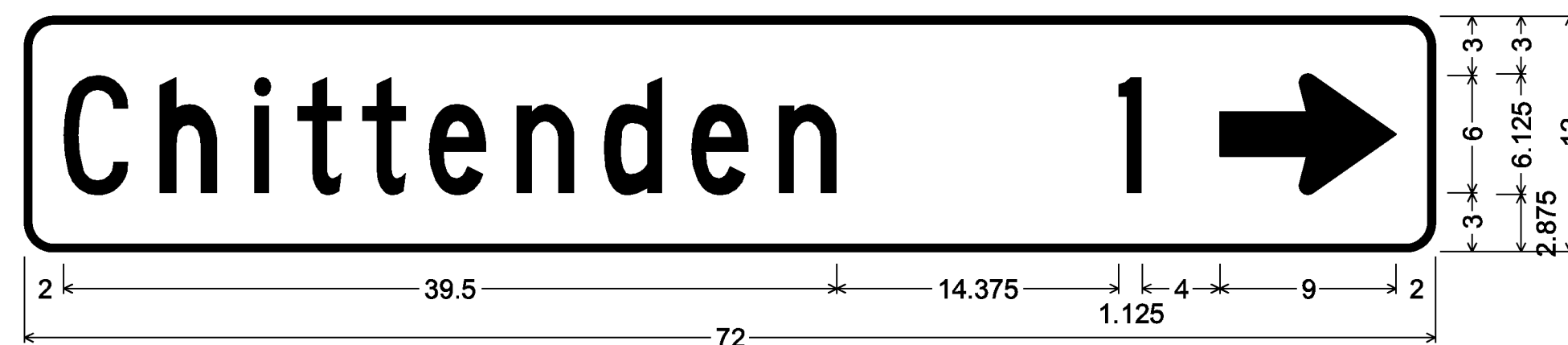
1.500" Radius, 0.375" Border, White on Green; [Brandon] C; [5] C; Standard Arrow Custom 9.000" X 6.125" 0°;

D1-1



1.500" Radius, 0.375" Border, White on Green; Standard Arrow Custom 9.000" X 6.125" 90°; [Brandon] C; [5] C;

D1-1



1.500" Radius, 0.375" Border, White on Green; [Chittenden] C; [1] C; Standard Arrow Custom 9.000" X 6.125" 0°;

D1-1



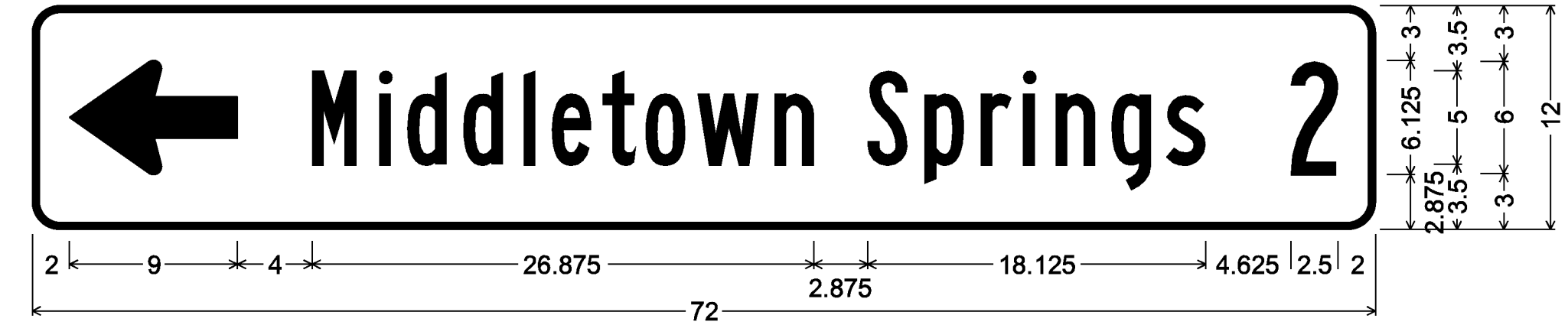
1.500" Radius, 0.375" Border, White on Green; Standard Arrow Custom 9.000" X 6.125" 180°; [Leicester] C; [2] C;

D1-1



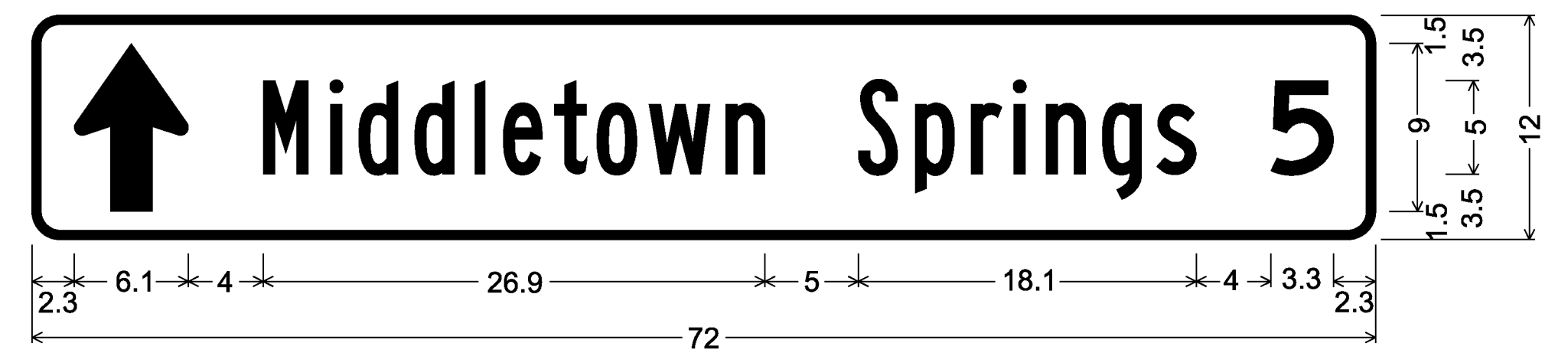
1.500" Radius, 0.375" Border, White on Green; Standard Arrow Custom 9.000" X 6.125" 90°; [Leicester] C; [2] C;

D1-1



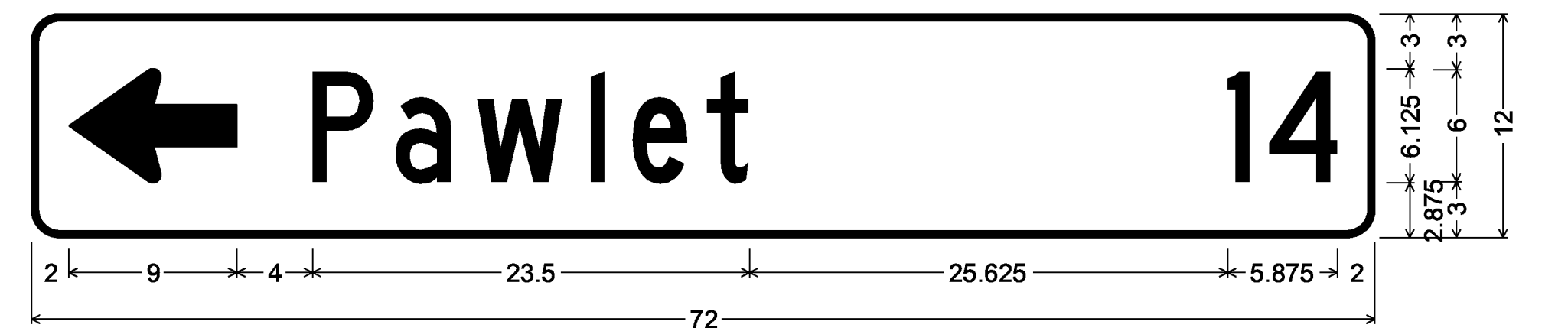
1.500" Radius, 0.375" Border, White on Green; Standard Arrow Custom 9.000" X 6.125" 180°; [Middletown Springs] B 80% spacing; [2] B;

D1-1



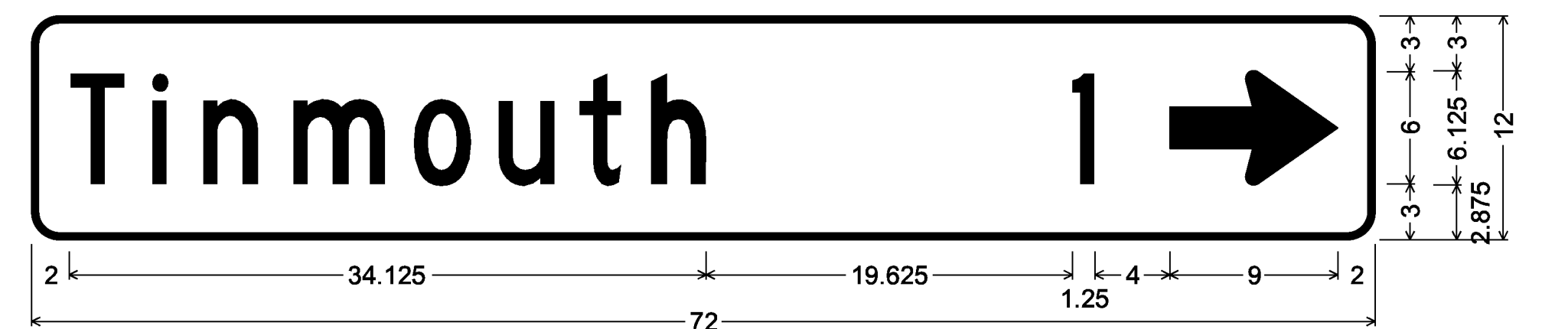
1.500" Radius, 0.5" Border, White on Green; Standard Arrow Custom 3.0" X 2.0" 180°; "Middletown Springs" B 80% spacing; "5" D;

D1-1



1.500" Radius, 0.375" Border, White on Green; Standard Arrow Custom 9.000" X 6.125" 180°; [Pawlet] C; [14] C;

D1-1



1.500" Radius, 0.375" Border, White on Green; [Tinmouth] C; [1] C; Standard Arrow Custom 9.000" X 6.125" 0°;

D1-1

PROJECT NAME: STATEWIDE SOUTHWEST REGION

PROJECT NUMBER: STP HRRR(19)

FILE NAME: I3k036wrk.dgn

PROJECT LEADER: P. COBURN

DESIGNED BY: N. PATTIS

PROJECT SIGN DETAIL SHEET 6

PLOT DATE: 12/20/2013

DRAWN BY: N. PATTIS

CHECKED BY: B. GROSE

SHEET 17 OF 87