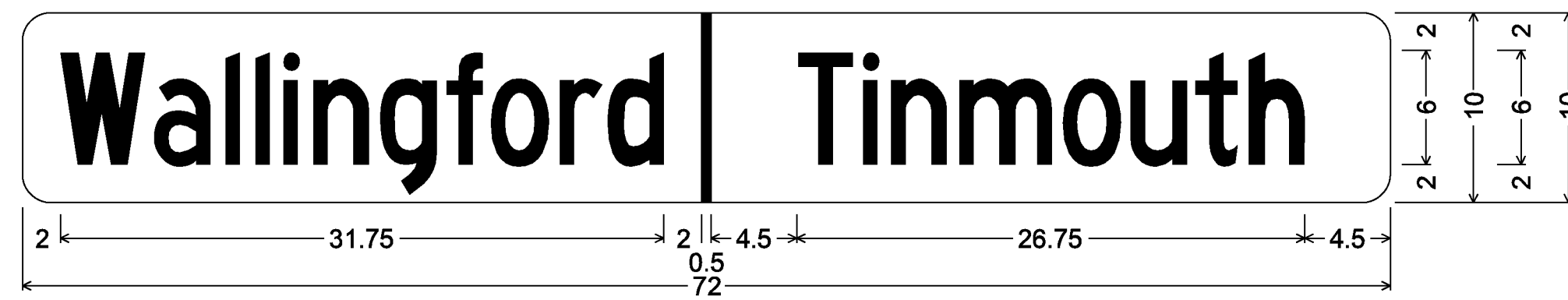


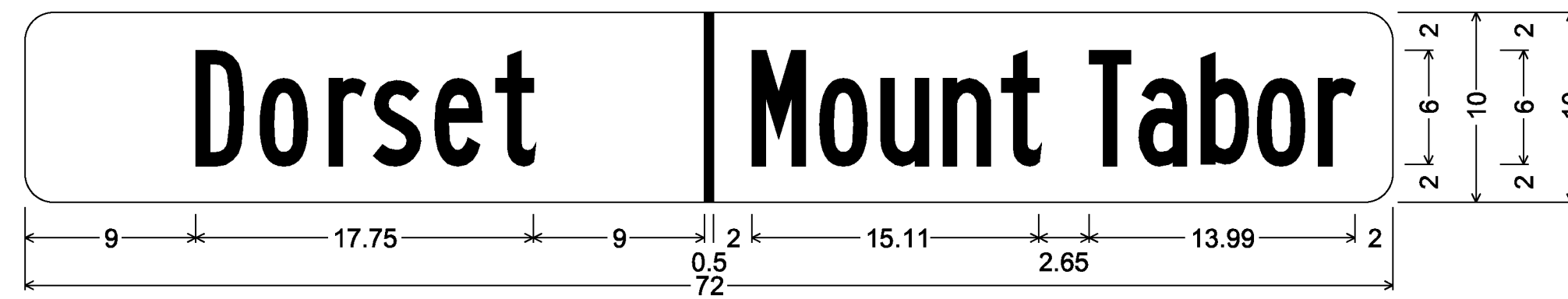
1.50" Radius, No border, White on Green;
 [Chittenden] C specified length; [Pittsford] C specified length;

VD-024



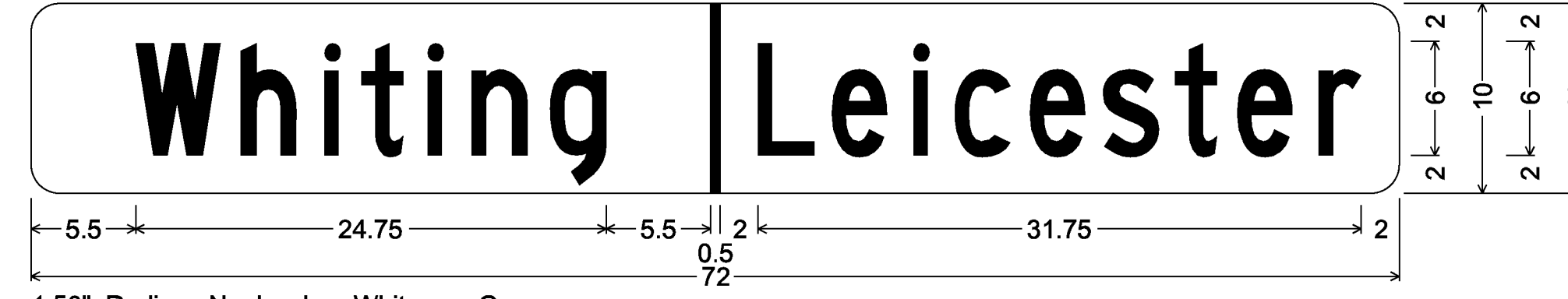
1.50" Radius, No border, White on Green;
 [Wallingford] C specified length; [Tinmouth] C specified length;

VD-024



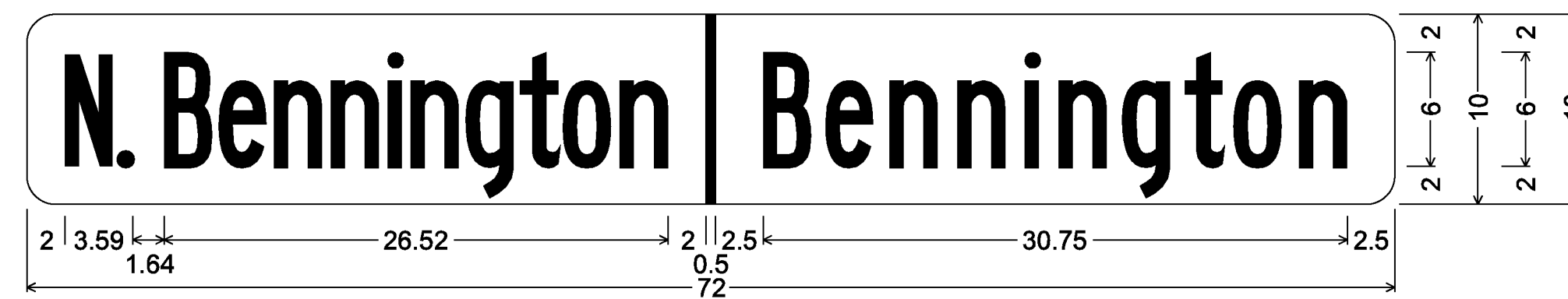
1.50" Radius, No border, White on Green;
 [Dorset] B specified length; [Mount Tabor] B specified length;

VD-024



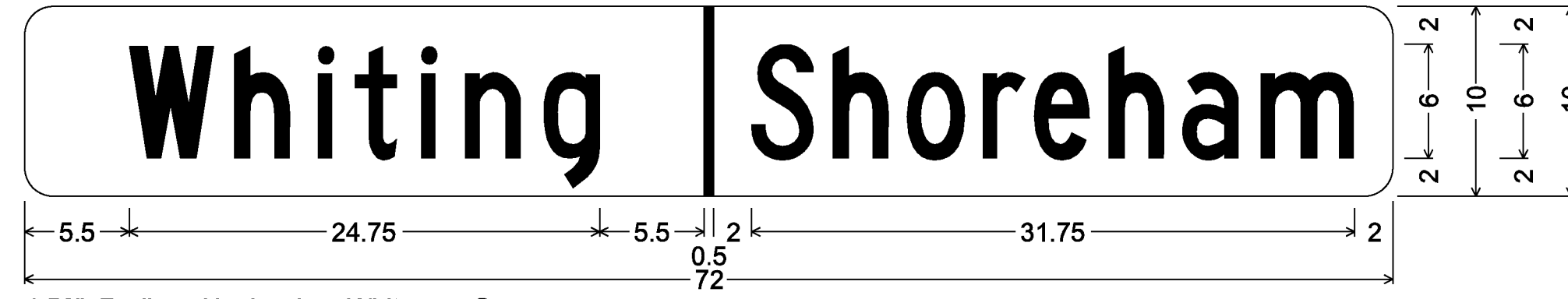
1.50" Radius, No border, White on Green;
 [Whiting] C specified length; [Leicester] C specified length;

VD-024



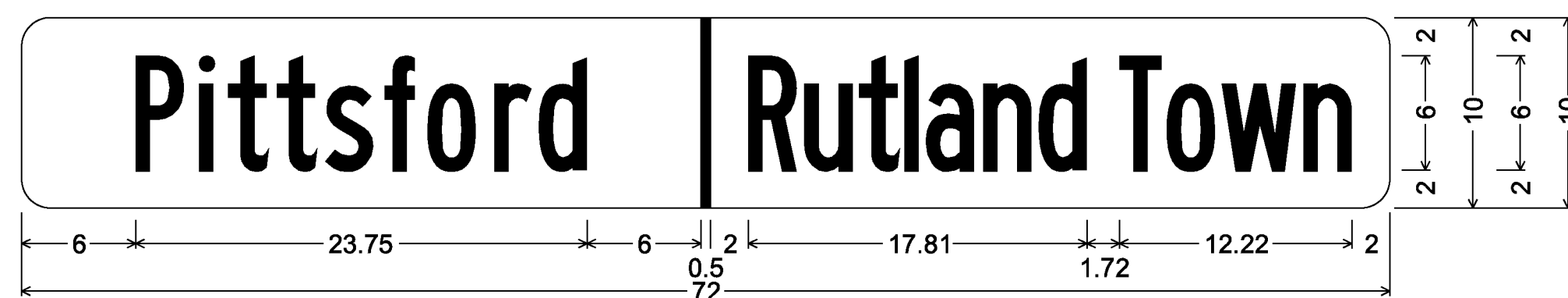
1.50" Radius, No border, White on Green;
 [N. Bennington] B specified length; [Bennington] B specified length;

VD-024



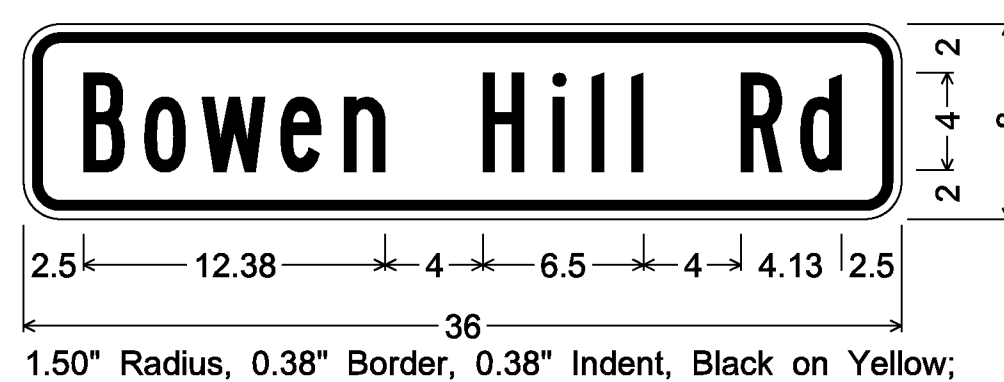
1.50" Radius, No border, White on Green;
 [Whiting] C specified length; [Shoreham] C specified length;

VD-024



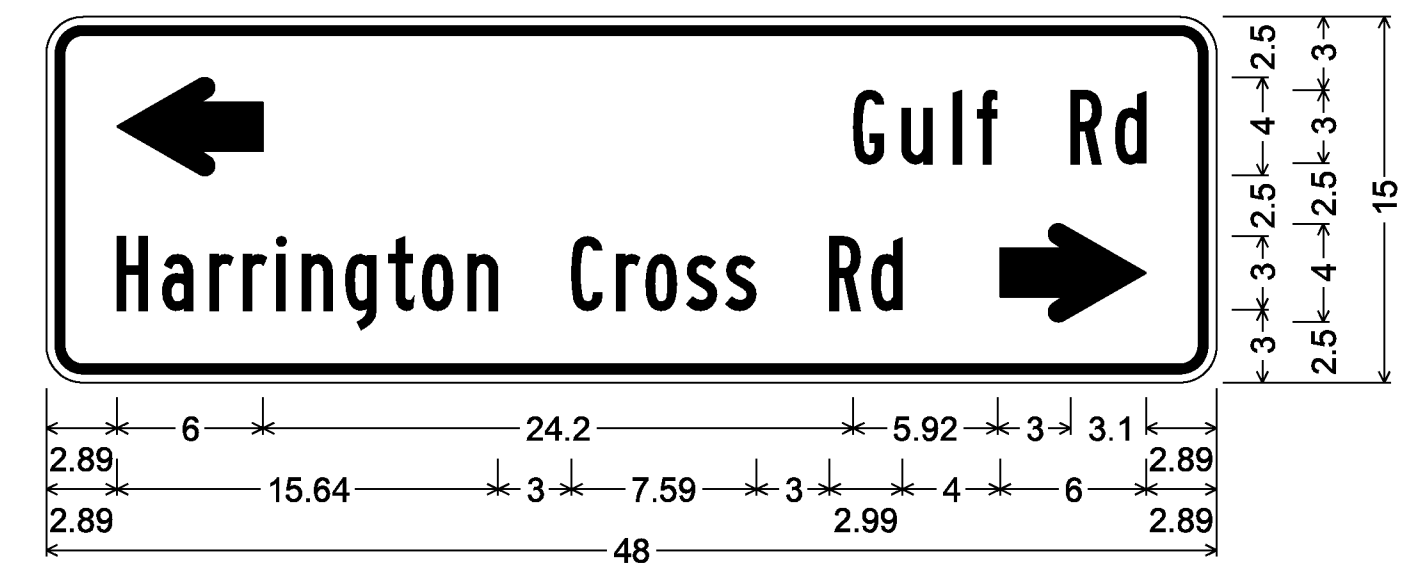
1.50" Radius, No border, White on Green;
 [Pittsford] B specified length; [Rutland Town] B specified length;

VD-024



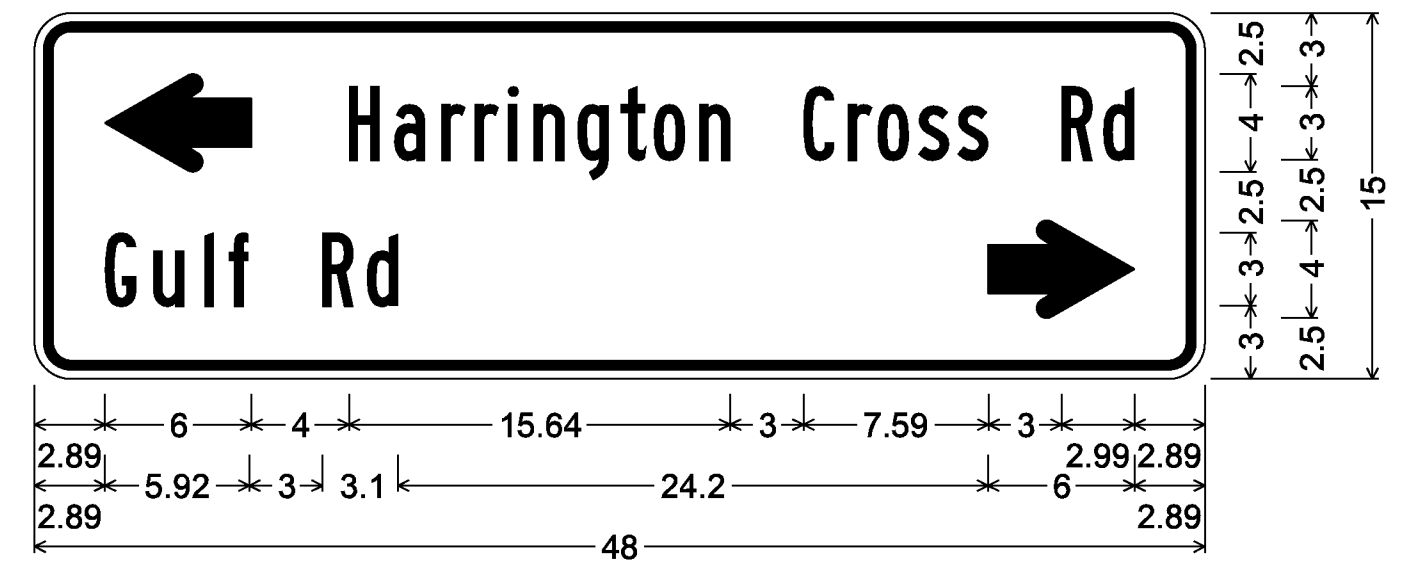
1.50" Radius, 0.38" Border, 0.38" Indent, Black on Yellow;
 [Bowen Hill Rd] B;

W16-8P



1.50" Radius, 0.38" Border, 0.38" Indent, Black on Yellow;
 Standard Arrow Custom 6.00" X 4.00" 180°; [Gulf Rd] B;
 [Harrington Cross Rd] B 80% spacing;
 Standard Arrow Custom 6.00" X 4.00" 0°;

W16-8P



1.50" Radius, 0.38" Border, 0.38" Indent, Black on Yellow;
 Standard Arrow Custom 6.00" X 4.00" 180°;
 [Harrington Cross Rd] B 80% spacing; [Gulf Rd] B;
 Standard Arrow Custom 6.00" X 4.00" 0°;

W16-8P



3.00" Radius, 0.75" Border, 0.50" Indent, Black on Yellow;
 [Meadow] B 80% spacing;
 [Lake Dr] B;

W16-8P

NOTE: TOWN/COUNTY LINE (VD-024/VD-025) INSTALLATION INFORMATION MAY BE FOUND ON SHEET 12 OF 87.

PROJECT NAME:	STATEWIDE SOUTHWEST REGION
PROJECT NUMBER:	STP HRRR(19)
FILE NAME:	I3k036wrk.dgn
PROJECT LEADER:	P. COBURN
DESIGNED BY:	N. PATTIS
PROJECT SIGN DETAIL SHEET 5	
PLOT DATE:	12/20/2013
DRAWN BY:	N. PATTIS
CHECKED BY:	B. GROSE
SHEET	16 OF 87