

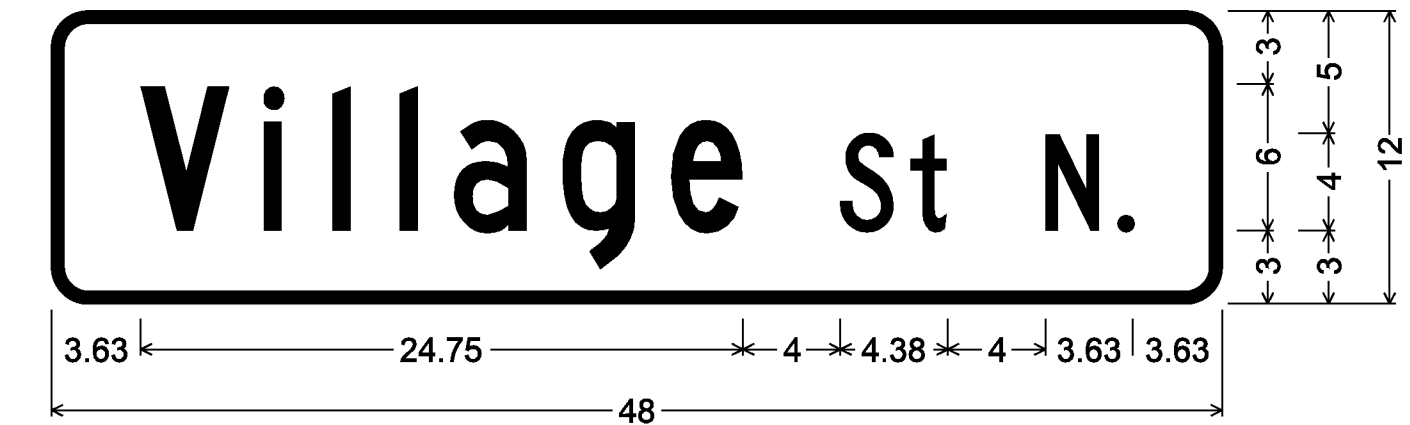
1.50" Radius, 0.50" Border, White on Green;  
[North End Rd] B 80% spacing;

D3-1



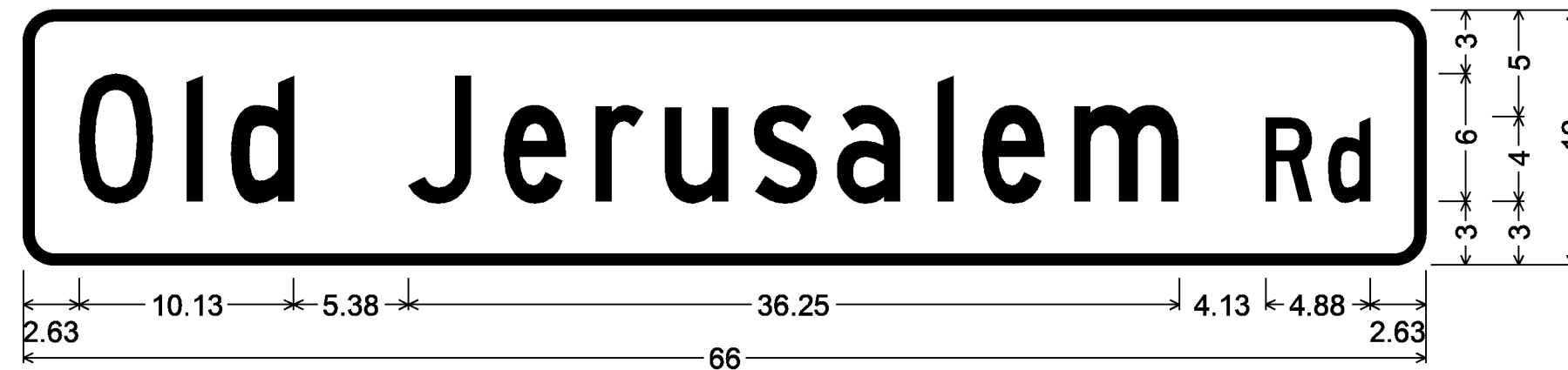
1.50" Radius, 0.50" Border, White on Green;  
[Sawyer Needham Rd] C 80% spacing;

D3-1



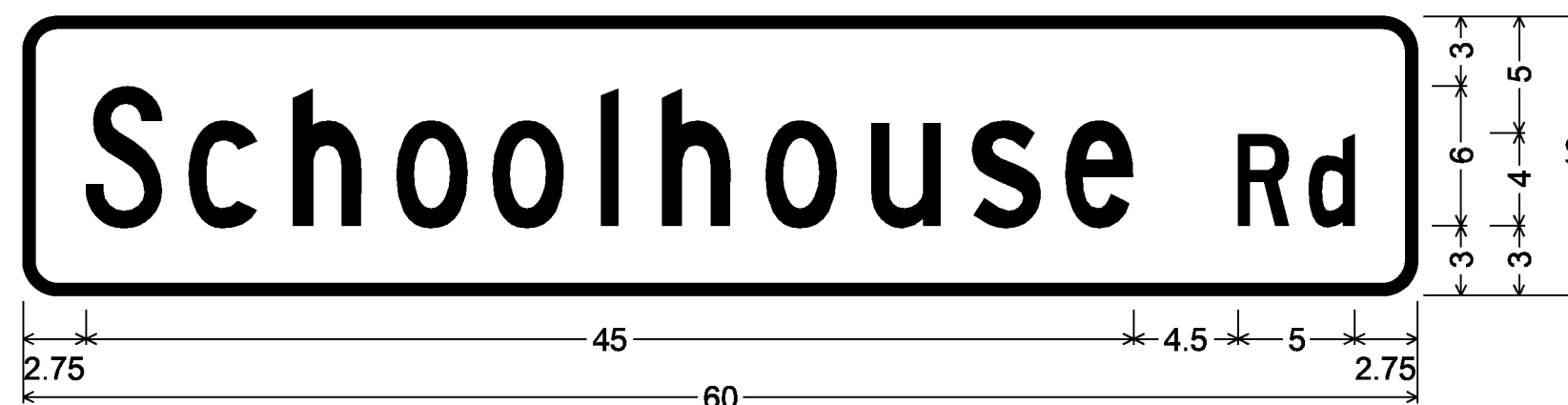
1.50" Radius, 0.50" Border, White on Green;  
[Village St N.] C;

D3-1



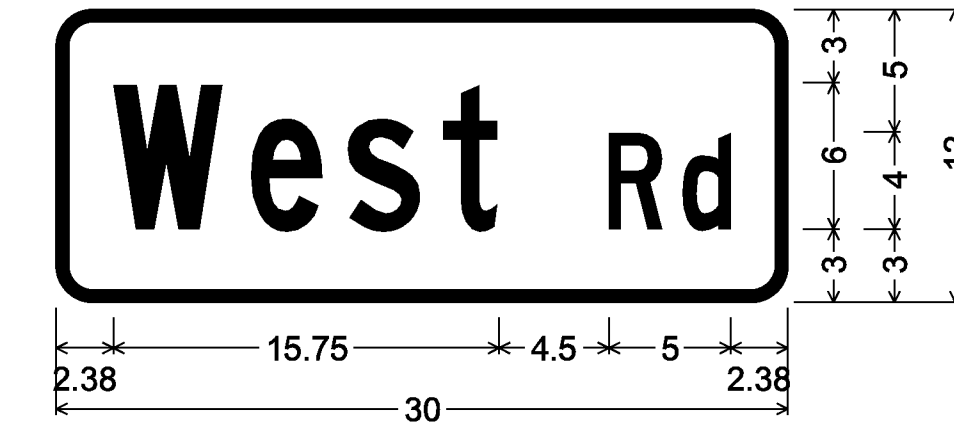
1.50" Radius, 0.50" Border, White on Green;  
[Old Jerusalem Rd] C 90% spacing;

D3-1



1.50" Radius, 0.50" Border, White on Green;  
[Schoolhouse Rd] C;

D3-1



1.50" Radius, 0.50" Border, White on Green;  
[West Rd] C;

D3-1



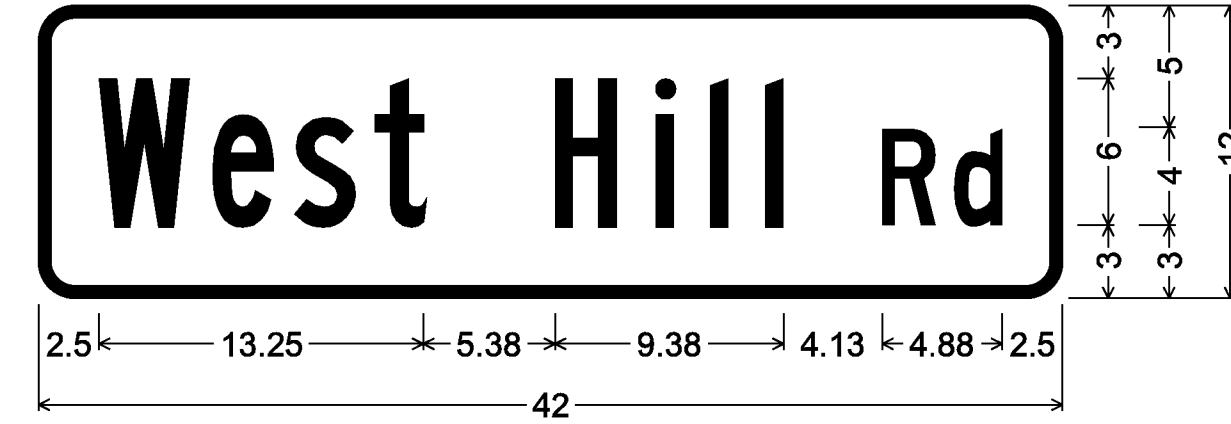
1.50" Radius, 0.50" Border, White on Green;  
[Overlea Rd] C;

D3-1



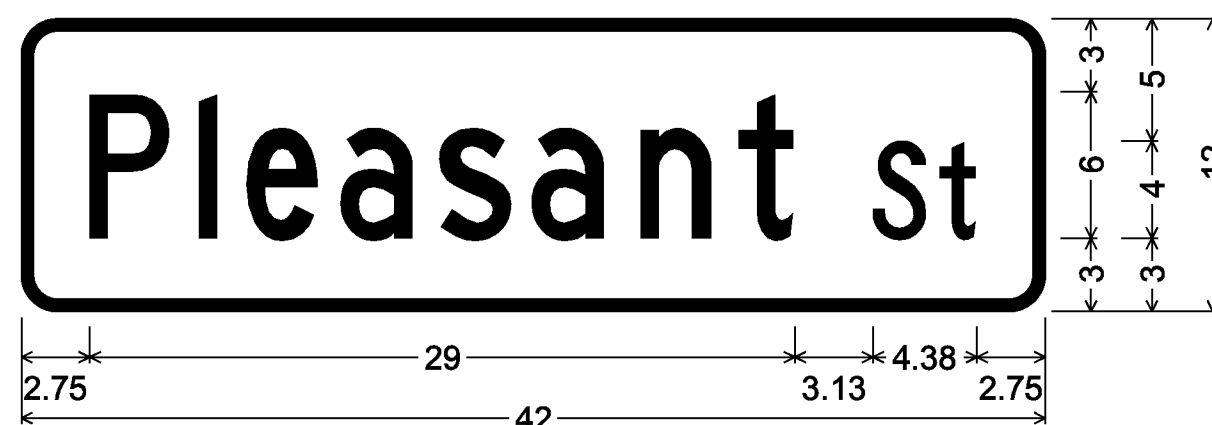
1.50" Radius, 0.50" Border, White on Green;  
[Shoreham Whiting Rd] C 85% spacing;

D3-1



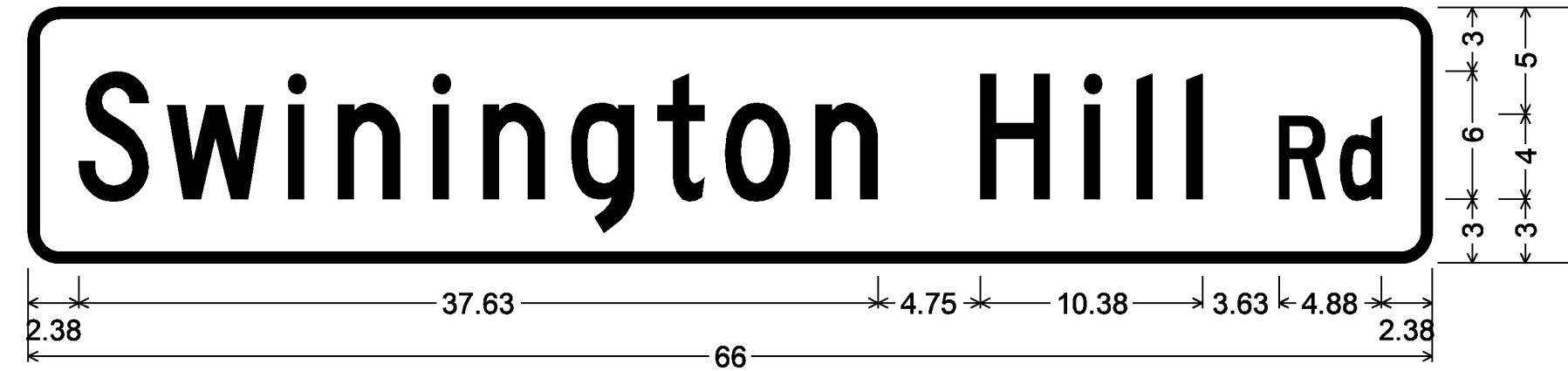
1.50" Radius, 0.50" Border, White on Green;  
[West Hill] B [ Rd] C 90% spacing;

D3-1



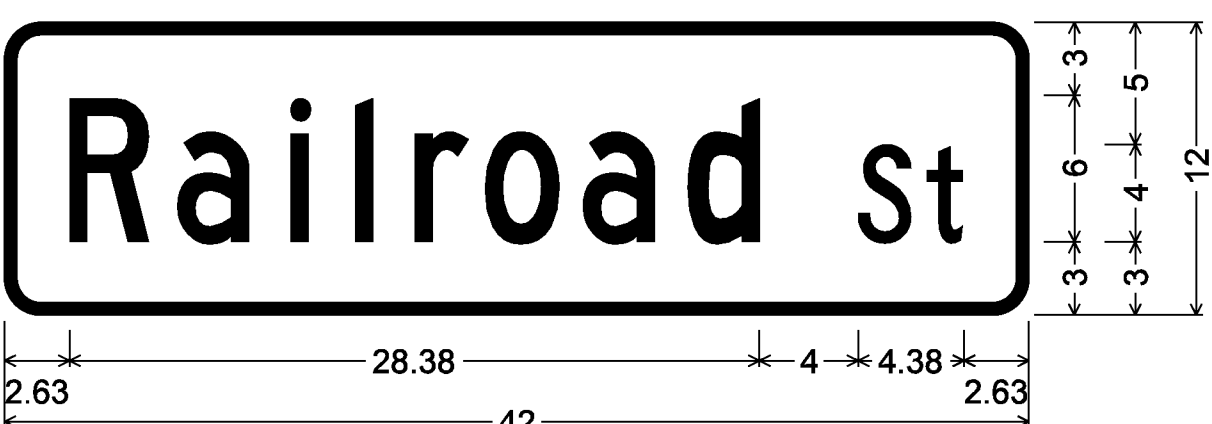
1.50" Radius, 0.50" Border, White on Green;  
[Pleasant St] C 80% spacing;

D3-1



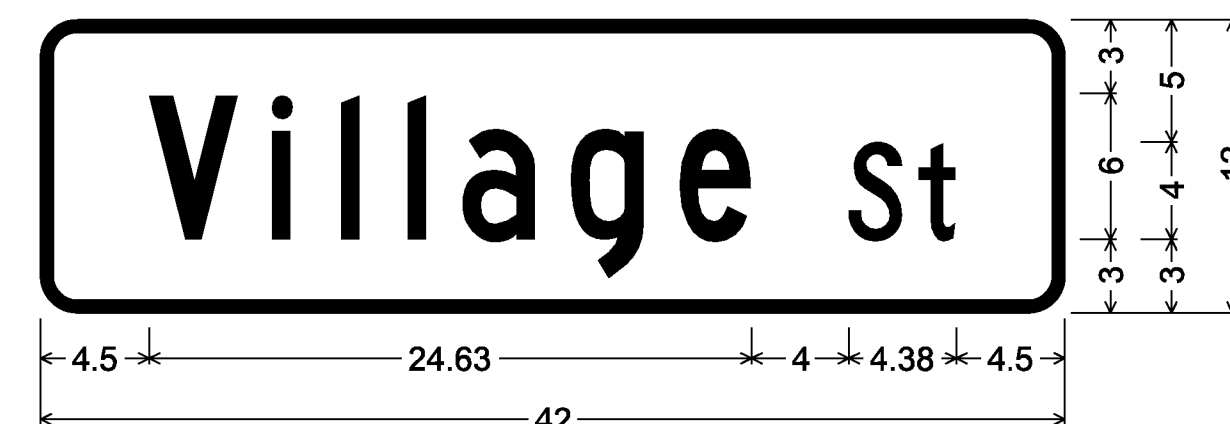
1.50" Radius, 0.50" Border, White on Green;  
[Swingleton Hill Rd] C 80% spacing;

D3-1



1.50" Radius, 0.50" Border, White on Green;  
[Railroad St] C 90% spacing;

D3-1



1.50" Radius, 0.50" Border, White on Green;  
[Village St] C;

D3-1

|                           |                            |
|---------------------------|----------------------------|
| PROJECT NAME:             | STATEWIDE SOUTHWEST REGION |
| PROJECT NUMBER:           | STP HRRR(19)               |
| FILE NAME:                | I3k036wrk.dgn              |
| PROJECT LEADER:           | P. COBURN                  |
| DESIGNED BY:              | N. PATTIS                  |
| PROJECT SIGN DETAIL SHEET | 4                          |
| PLOT DATE:                | 12/20/2013                 |
| DRAWN BY:                 | N. PATTIS                  |
| CHECKED BY:               | B. GROSE                   |
| SHEET                     | 15 OF 87                   |