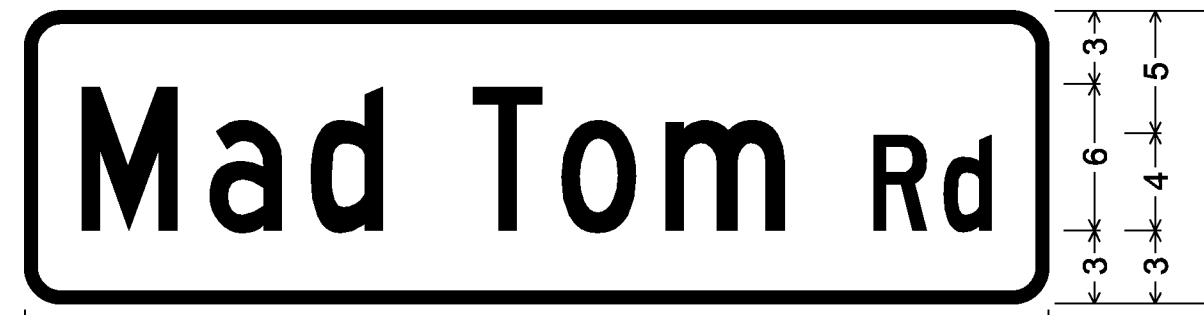




1.50" Radius, 0.50" Border, White on Green;
[Gulf Rd] C;

D3-1



1.50" Radius, 0.50" Border, White on Green;
[Mad Tom Rd] C 80% spacing;

D3-1



1.50" Radius, 0.50" Border, White on Green;
[Memoe Rd] C 80% spacing;

D3-1



1.50" Radius, 0.50" Border, White on Green;
[Harrington Cross Rd] C 80% spacing;

D3-1



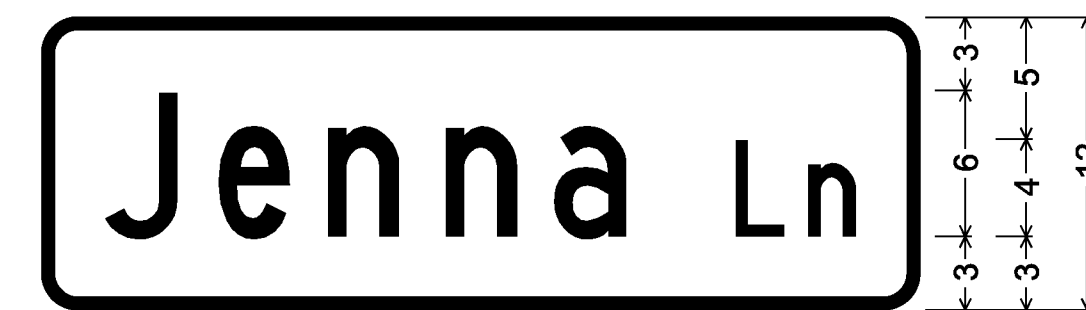
1.50" Radius, 0.50" Border, White on Green;
[Matteson] C [Rd] B 80% spacing;

D3-1



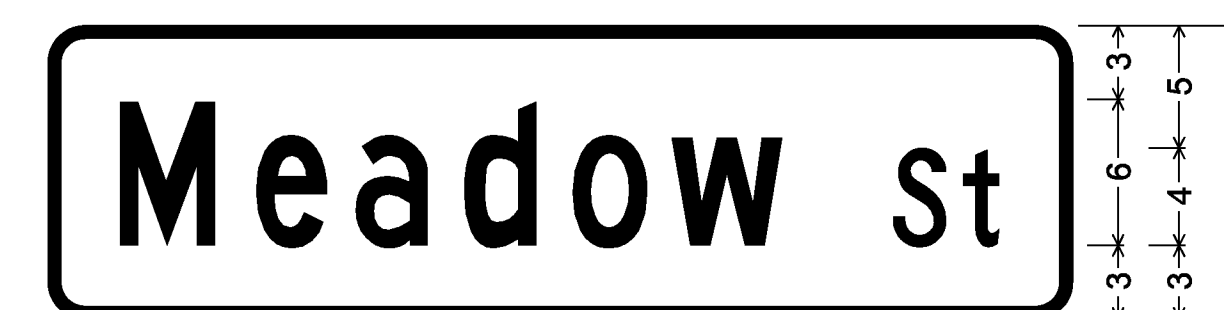
1.50" Radius, 0.50" Border, White on Green;
[Mooney Rd] C;

D3-1



1.50" Radius, 0.50" Border, White on Green;
[Jenna Ln] C;

D3-1



1.50" Radius, 0.50" Border, White on Green;
[Meadow St] C;

D3-1



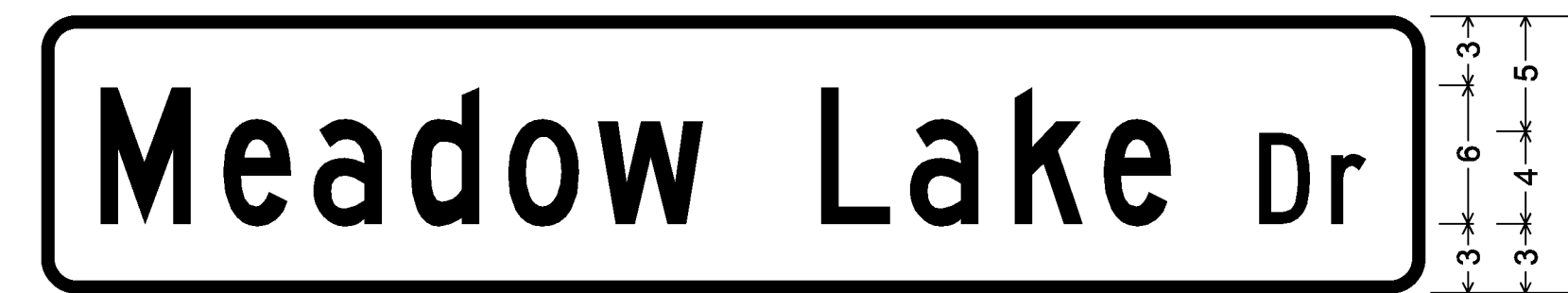
1.50" Radius, 0.50" Border, White on Green;
[Mountain View Rd] C 90% spacing;

D3-1



1.50" Radius, 0.50" Border, White on Green;
[Leary Ln] C;

D3-1



1.50" Radius, 0.50" Border, White on Green;
[Meadow Lake Dr] C 85% spacing;

D3-1



1.50" Radius, 0.50" Border, White on Green;
[North East Rd] C;

D3-1



1.50" Radius, 0.50" Border, White on Green;
[Leicester Whiting Rd] C 80% spacing;

D3-1



1.50" Radius, 0.50" Border, White on Green;
[Mechanic St] B;

D3-1

PROJECT NAME: STATEWIDE SOUTHWEST REGION

PROJECT NUMBER: STP HRRR(19)

FILE NAME: I3k036wrk.dgn

PROJECT LEADER: P. COBURN

DESIGNED BY: N. PATTIS

PROJECT SIGN DETAIL SHEET 3

PLOT DATE: 12/20/2013

DRAWN BY: N. PATTIS

CHECKED BY: B. GROSE

SHEET 14 OF 87