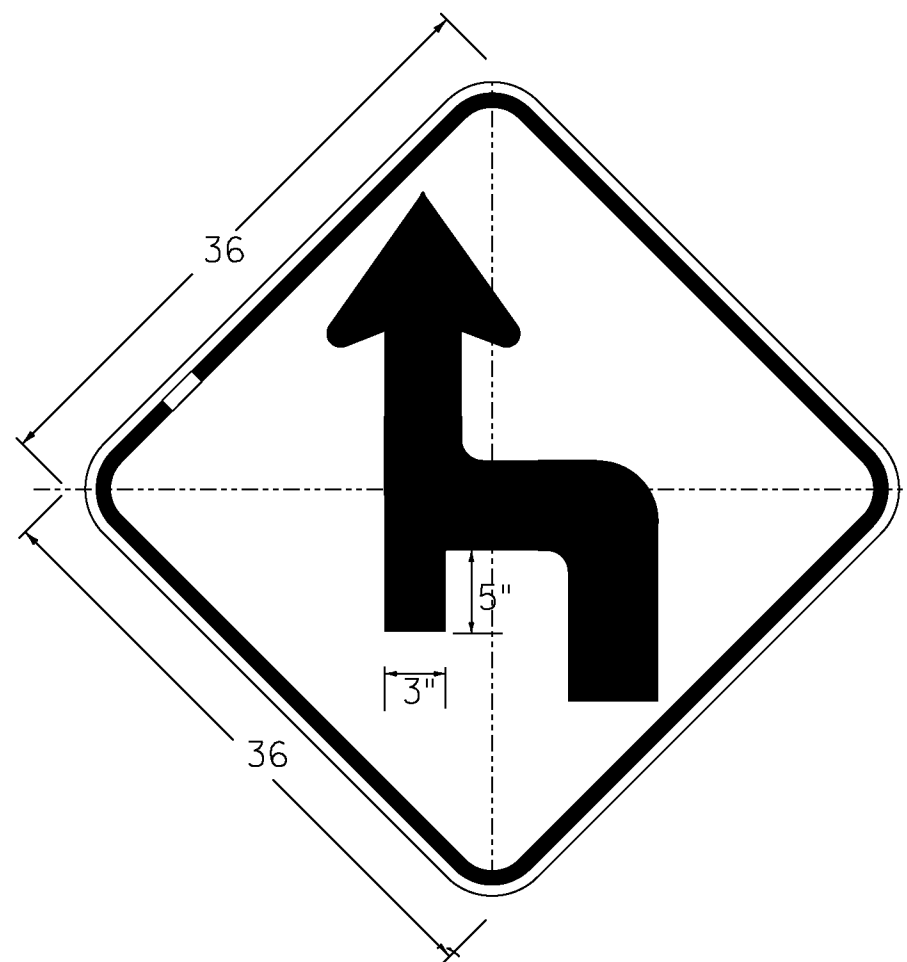


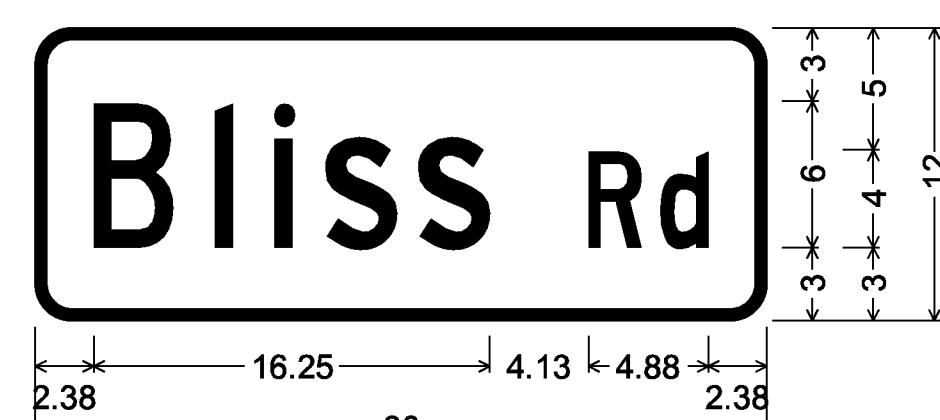
**W1-3Mb L(R)**

DIMENSIONS NOT SHOWN FOR THIS DETAIL SHALL CONFORM TO THE LATEST EDITION OF THE 2009 MUTCD FOR SIGN DETAIL W1-3, UNLESS OTHERWISE NOTED FOR THIS DETAIL



**W1-3Ma L(R)**

DIMENSIONS NOT SHOWN FOR THIS DETAIL SHALL CONFORM TO THE LATEST EDITION OF THE 2009 MUTCD FOR SIGN DETAIL W3-L, UNLESS OTHERWISE NOTED FOR THIS DETAIL



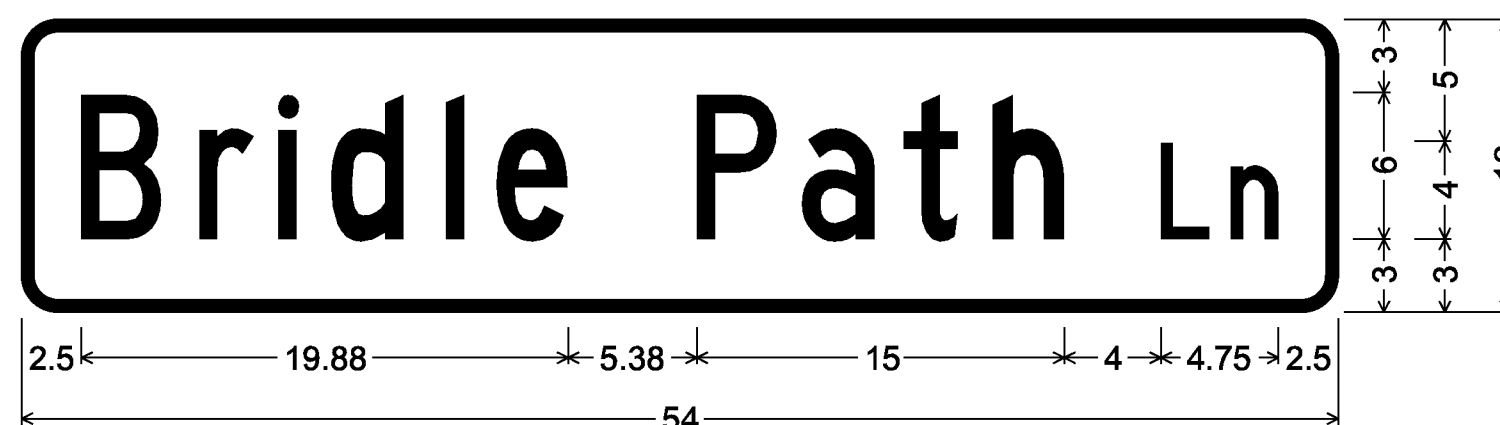
1.50" Radius, 0.50" Border, White on Green; [Bliss Rd] C 90% spacing;

**D3-1**



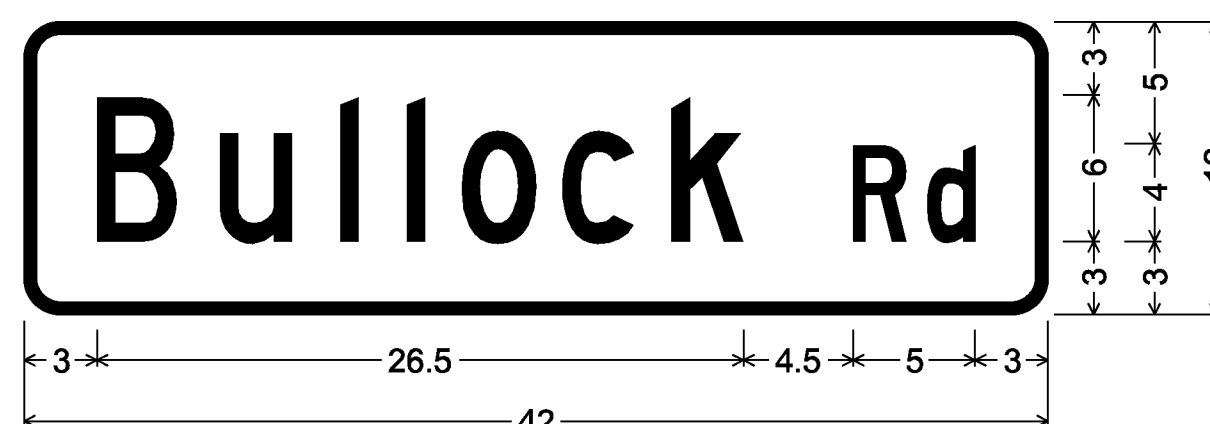
1.50" Radius, 0.50" Border, White on Green; [Bowen Hill Rd] C 80% spacing;

**D3-1**



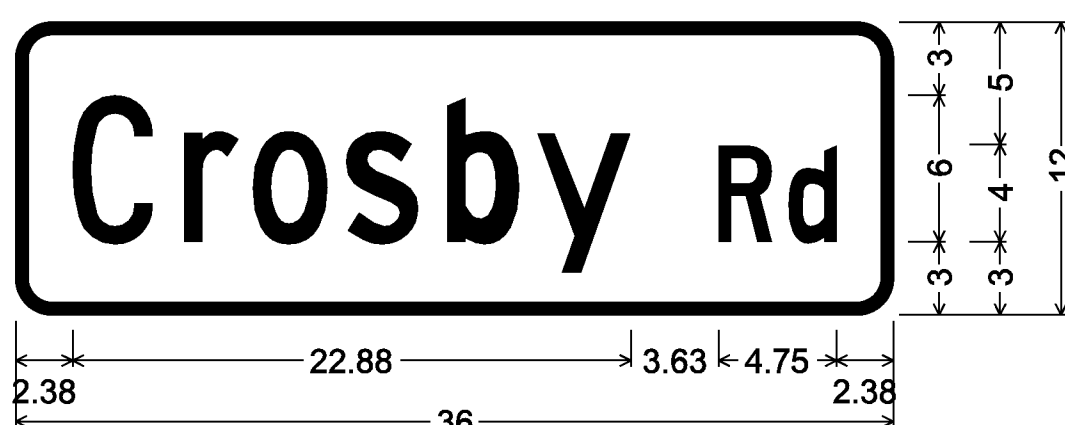
1.50" Radius, 0.50" Border, White on Green; [Bridle Path Ln] C 88% spacing;

**D3-1**



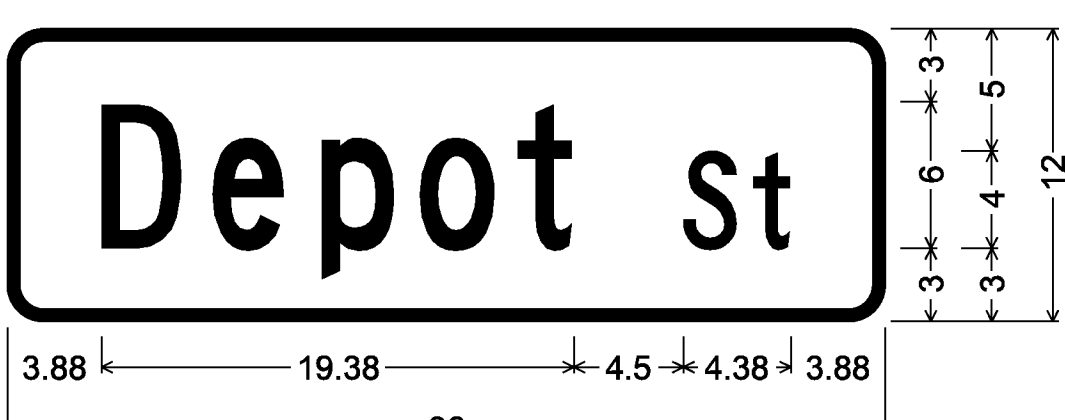
1.50" Radius, 0.50" Border, White on Green; [Bullock Rd] C;

**D3-1**



1.50" Radius, 0.50" Border, White on Green; [Crosby Rd] C 80% spacing;

**D3-1**



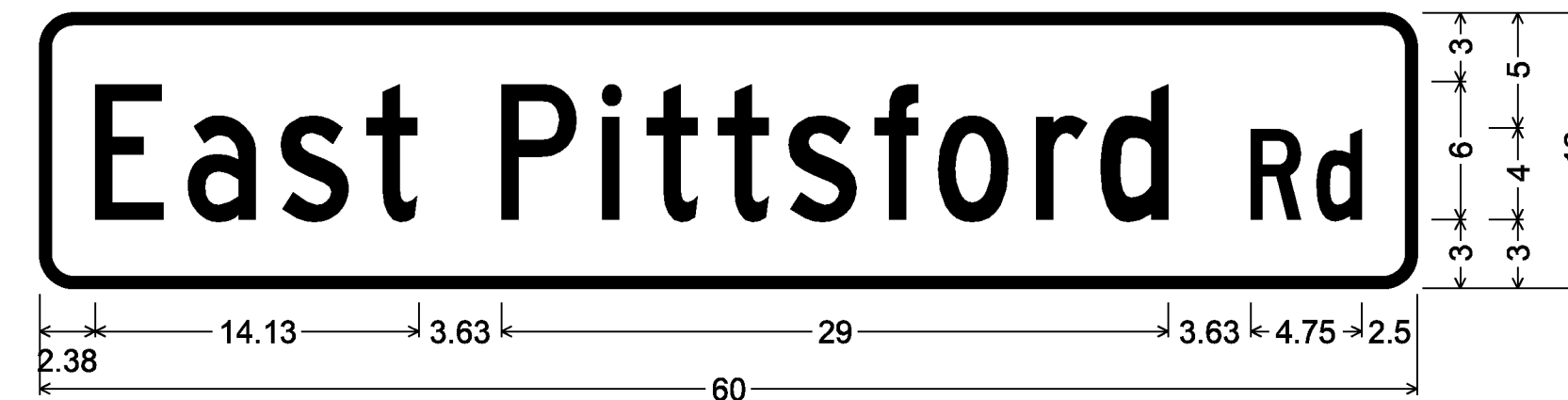
1.50" Radius, 0.50" Border, White on Green; [Depot St] C;

**D3-1**



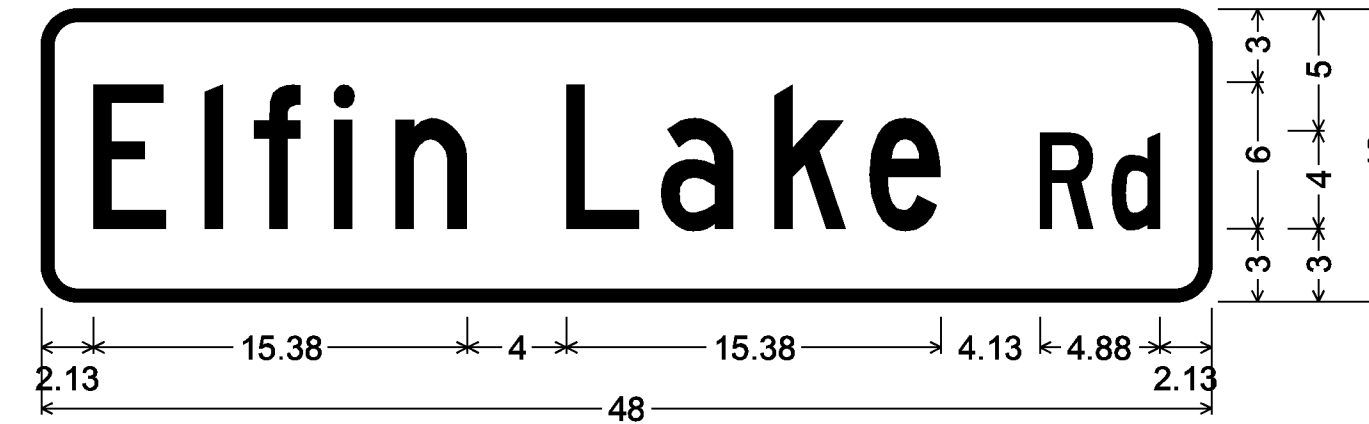
1.50" Radius, 0.50" Border, White on Green; [East Rd] C;

**D3-1**



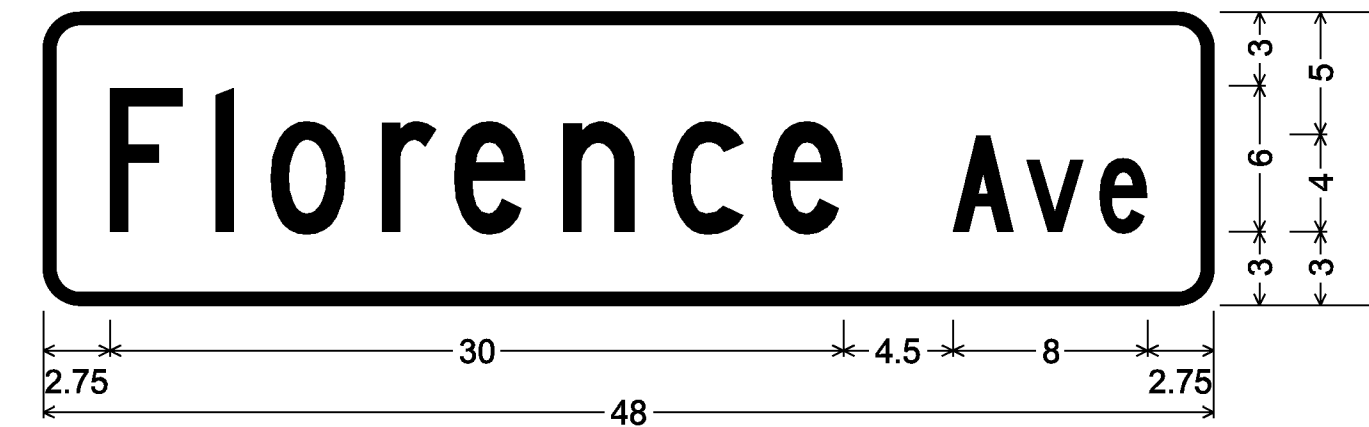
1.50" Radius, 0.50" Border, White on Green; [East Pittsford Rd] C 80% spacing;

**D3-1**



1.50" Radius, 0.50" Border, White on Green; [Elfin Lake Rd] C 90% spacing;

**D3-1**



1.50" Radius, 0.50" Border, White on Green; [Florence Ave] C;

**D3-1**

PROJECT NAME: STATEWIDE SOUTHWEST REGION	
PROJECT NUMBER: STP HRRR(19)	
FILE NAME: I3k036wrk.dgn	PLOT DATE: 12/20/2013
PROJECT LEADER: P. COBURN	DRAWN BY: N. PATTIS
DESIGNED BY: N. PATTIS	CHECKED BY: B. GROSE
PROJECT SIGN DETAIL SHEET 2	SHEET 13 OF 87