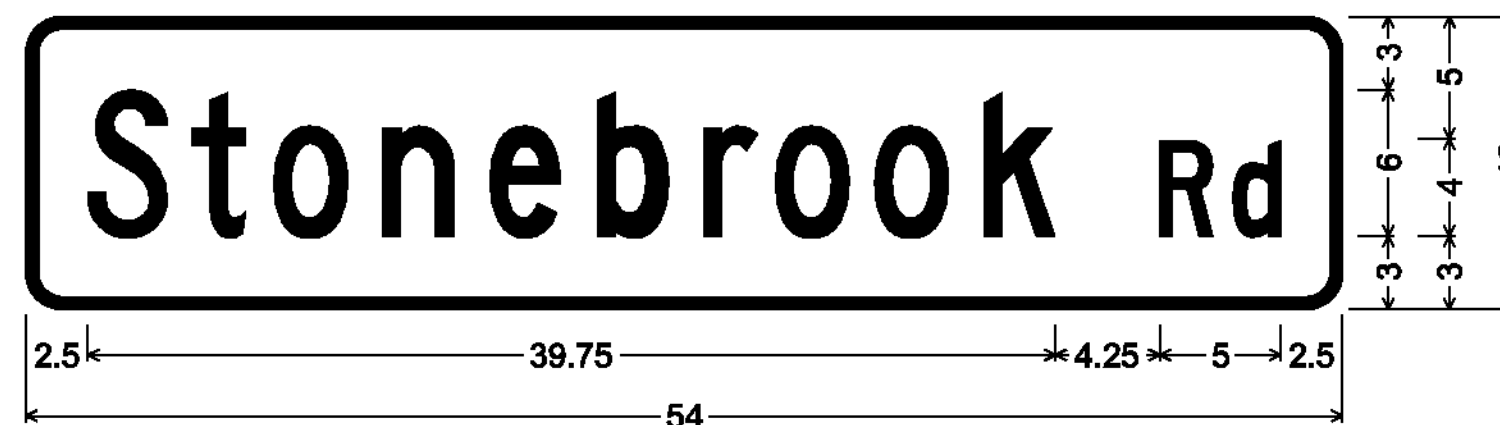


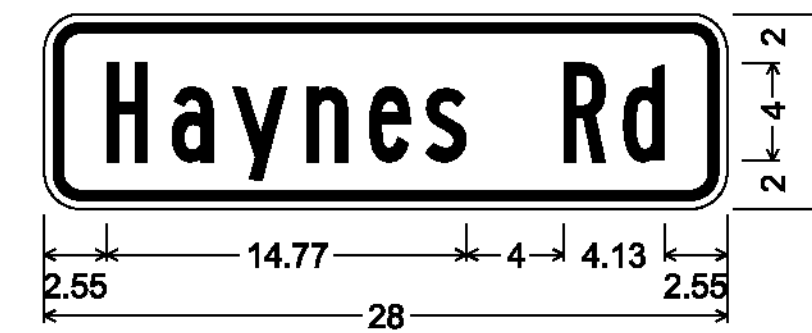
1.50" Radius, 0.50" Border, White on Green;
[Haynes Rd] C;

D3-1



1.50" Radius, 0.50" Border, White on Green;
[Stonebrook Rd] C 95% spacing;

D3-1



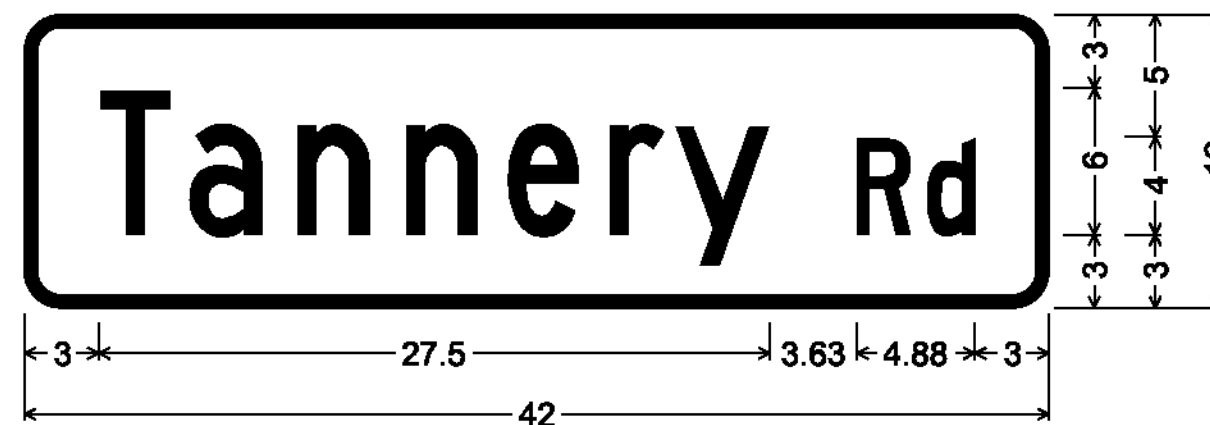
1.50" Radius, 0.38" Border, 0.38" Indent, Black on Yellow;
[Haynes Rd] B;

W16-8P



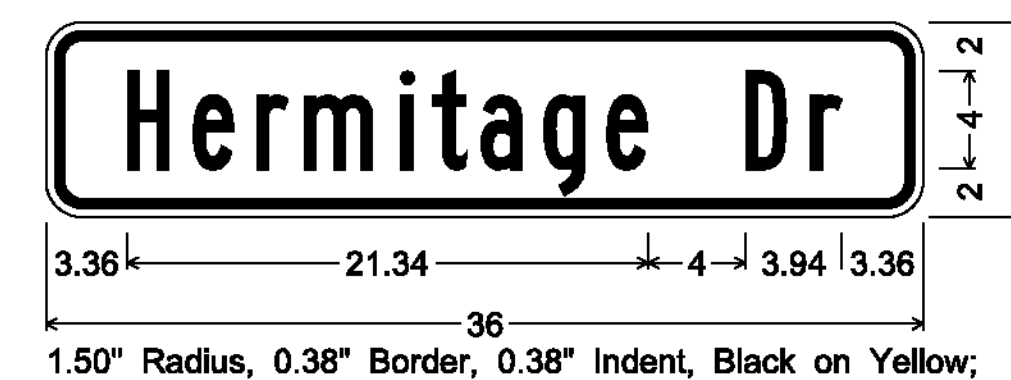
1.50" Radius, 0.50" Border, White on Green;
[Hermitage Dr] C;

D3-1



1.50" Radius, 0.50" Border, White on Green;
[Tannery Rd] C 80% spacing;

D3-1



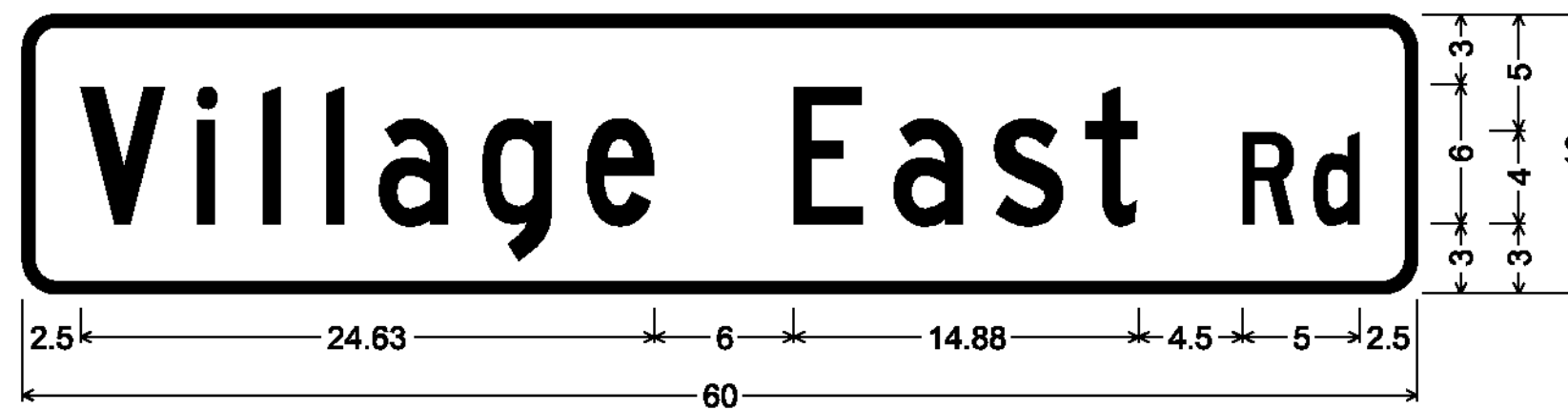
1.50" Radius, 0.38" Border, 0.38" Indent, Black on Yellow;
[Hermitage Dr] B;

W16-8P



1.50" Radius, 0.50" Border, White on Green;
[Lake Raponda Rd] C;

D3-1



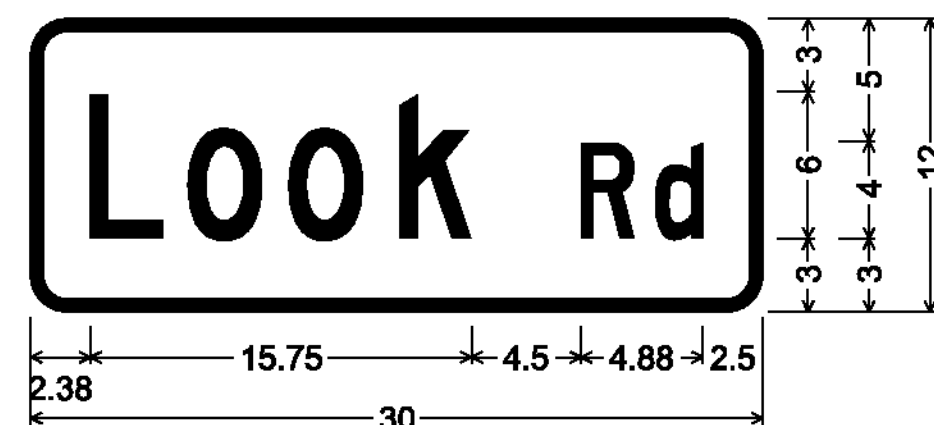
1.50" Radius, 0.50" Border, White on Green;
[Village East Rd] C;

D3-1



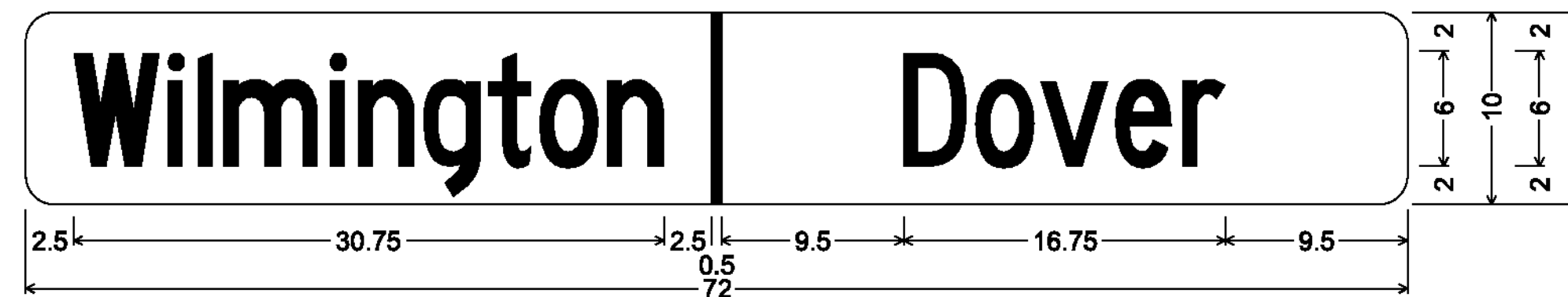
1.50" Radius, 0.38" Border, 0.38" Indent, Black on Yellow;
[Lake Raponda Rd] B;

W16-8P



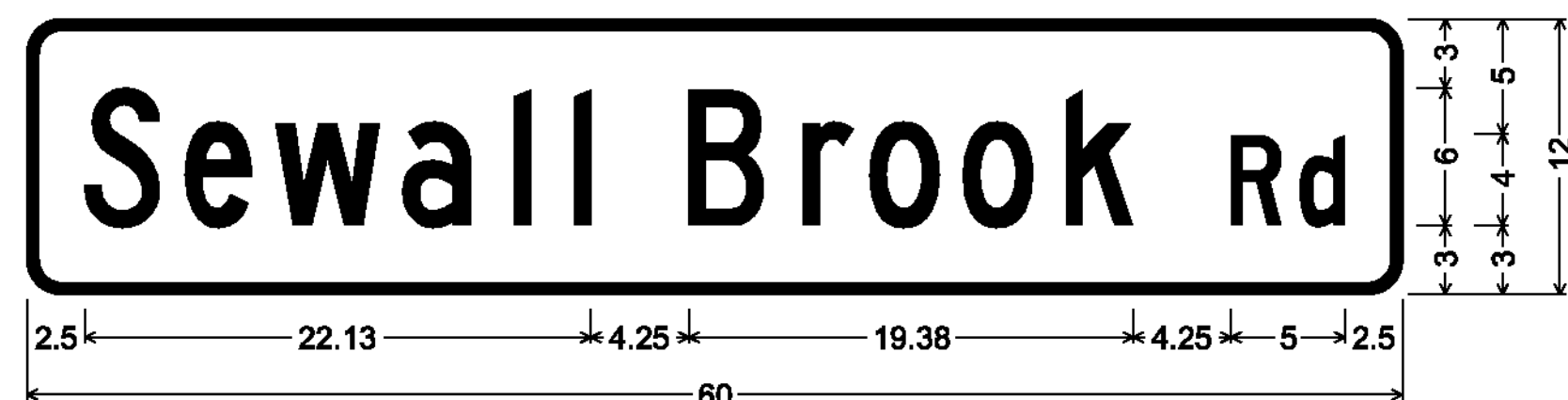
1.50" Radius, 0.50" Border, White on Green;
[Look Rd] C;

D3-1



1.50" Radius, No border, White on Green;
[Wilmington] C specified length; [Dover] C specified length;

VD-024



1.50" Radius, 0.50" Border, White on Green;
[Sewall Brook Rd] C 95% spacing;

D3-1

NOTE: TOWN/COUNTY LINE (VD-024/VD-025) INSTALLATION
INFORMATION MAY BE FOUND ON SHEET 10 OF 34.

PROJECT NAME:	STATEWIDE SOUTHEAST REGION
PROJECT NUMBER:	STP HRRR(18)
FILE NAME:	I3k034wrk.dgn
PROJECT LEADER:	P. COBURN
DESIGNED BY:	N. PATTIS
PROJECT SIGN DETAIL SHEET 2	
PLOT DATE:	1/10/2014
DRAWN BY:	N. PATTIS
CHECKED BY:	B. GROSE
SHEET	II OF 34