STATE OF VERMONT
AGENCY OF TRANSPORTATION

TRAFFIC SIGN SUMMARY SHEET 1

SWANTON
COUNTY ROAD

DIRECTION	MILEMARKER, STATION, OR SIGN NUMBER	LOCATION	MANUAL ON UNIFORM TRAFFIC DEVICES OR STATE CODE	SIGN DIMENSIONS WIDTH	SIGN DIMENSIONS HEIGHT	SHEETING REMARKS	SIGN LEGEND	NEW SIGNS "A"	NEW SIGNS "B"	EXISTING SIGNS RETAIN	EXISTING SIGNS SALVAGE FROM	EXISTING SIGNS SALVAGE TO	EXISTING SIGNS REMOVE	EXISTING POST RETAIN	EXISTING POST REMOVE	NO. OF NEW POSTS	SQUARE STEEL (in) 1.75 lb/ft 1.88	SQUARE STEEL (in) 2.00 lb/ft 2.42	SQUARE STEEL (in) 2.50 lb/ft 3.35	TUBULAR STEEL O/(in) FOUNDATION	TUBULAR STEEL O/(in) 3.00 lb/ft 7.60	TUBULAR STEEL O/(in) 3.50 lb/ft 9.00	TUBULAR STEEL O/(in) 4.00 lb/ft 10.80	TUBULAR STEEL O/(in) 5.00 lb/ft 14.60	SIGN FRAME REQUIRED	REMARKS SHSM = STANDARD HIGHWAY SIGN & MARKING BOOK	SIGN DETAIL DETAIL IN SHSM	SIGN DETAIL DETAIL ON SHEET NUMBER	SIGN DETAIL STANDARD SHEET NUMBER
							COUNTY ROAD																						
NB	MM 0.016 RT	A	W10-1	36	36			7.07					X		X	1		15								REPLACE EXISTING RAILROAD CROSSING SIGN AND POST LOCATED 53' NORTH OF POLE # 4/49	X		
SB	MM 0.102 LT	F	R2-1	24	30			5.00					X		X	1		15								REPLACE EXISTING SPEED LIMIT SIGN AND POST LOCATED 26' NORTH OF POST # 4/47	X		
NB	MM 0.104 RT	A	W2-2R	30	30			6.25								1		15								INSTALL A NEW SIDE ROAD RIGHT SIGN AND POST LOCATED 37' NORTH OF AND ACROSS FROM POLE # 4/47	X		
NB	MM 0.104 RT	A	W16-8P	24	8		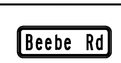	1.33																		INSTALL NEW STREET NAME PLAQUE BENEATH AND ON THE SAME POST AS THE NEW W2-2R SIGN LOCATED 37' NORTH OF AND ACROSS FROM POLE # 4/47		16	
SB	MM 0.159 LT	G H	D3-1	36	12		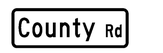	3.00								2		30								INSTALL A NEW STREET NAME SIGN AND POST LOCATED 32' SOUTH OF POLE # NET/4/45		14	
NB	MM 0.166 RT	A B	D3-1	36	12			3.00								2		30								REPLACE EXISTING STREET NAME SIGN AND POST LOCATED 5' NORTH OF AND ACROSS FROM POLE # NET/4/45		13	
NB	MM 0.166 RT	C D	D3-1	54	12		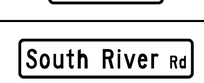	4.50								2		30								REPLACE EXISTING STREET NAME SIGN ON TWO POSTS LOCATED 5' NORTH OF AND ACROSS FROM POLE # NET/4/45		15	
NB	MM 0.166 RT	D	R1-1	30	30			6.25																		INSTALL A NEW STOP SIGN BENEATH AND ON THE SAME POST AS THE NEW D3-1 (BEEBE) SIGN LOCATED 5' NORTH OF AND ACROSS FROM POLE # NET/4/45	X		
SB	MM 0.166 LT	D	R1-1	30	30								X		X											REMOVE EXISTING STOP SIGN AND POST LOCATED 5' NORTH OF POLE # NET/4/45			
SB	MM 0.204 LT	F	W2-2L	30	30			6.25								1		15								INSTALL A NEW SIDE ROAD LEFT SIGN AND POST LOCATED ACROSS FROM MAILBOX # 131	X		
SB	MM 0.204 LT	F	W16-8P	24	8			1.33																		INSTALL NEW STREET NAME PLAQUE BENEATH AND ON THE SAME POST AS THE NEW W2-2L SIGN LOCATED ACROSS FROM MAILBOX # 131		16	
NB	MM 0.223 RT	F	R2-1	24	30			5.00					X		X	1		15								REPLACE EXISTING SPEED LIMIT SIGN AND POST LOCATED 42' NORTH OF POLE # 44½ A	X		
SB	MM 0.259 LT	A	W10-1	36	36			7.07					X		X	1		15								REPLACE EXISTING RAILROAD CROSSING SIGN AND POST LOCATED 74' SOUTH OF POLE # 43	X		
										EA	EA	EA	EA 5	EA	EA 5		FT	FT 180	FT		LB	LB	LB	LB					
								SF 56.05	SF	EA 5				EA 5		EA 12	FT 180			EA	LB								

FINAL POST LENGTHS ARE TO BE DETERMINED IN THE FIELD. POST SIZES ARE COMPUTED BASED ON INFORMATION FURNISHED ON THE STANDARD SHEETS AND THE VTRANS "SIGN POST DESIGN GUIDE".

PROJECT NAME: STATEWIDE NORTHWEST REGION
PROJECT NUMBER: STP HRRR(17)

FILE NAME: swantontrafficsign1.dgn
PROJECT LEADER: J. DEVLIN
DESIGNED BY: N. PATTIS
SWANTON TRAFFIC SIGN SUMMARY SHEET 1

PLOT DATE: 1/22/2014
DRAWN BY: N. PATTIS
CHECKED BY: B. GROSE
SHEET 63 OF 73