

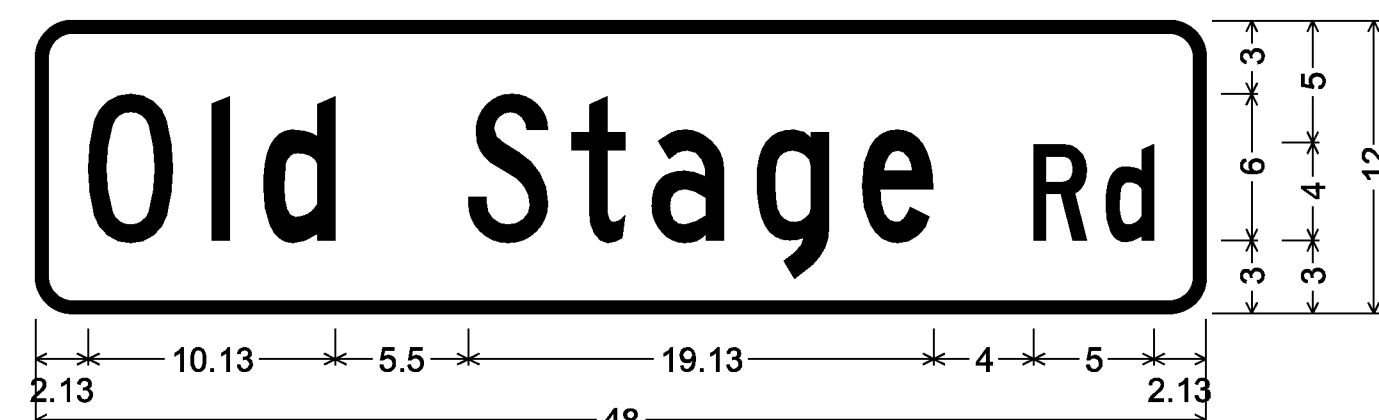
1.50" Radius, 0.50" Border, White on Green;
[McGibbons Rd] C;

D3-1



1.50" Radius, 0.50" Border, White on Green;
[Moretown Common Rd] B;

D3-1



1.50" Radius, 0.50" Border, White on Green;
[Old Stage Rd] C 91% spacing;

D3-1



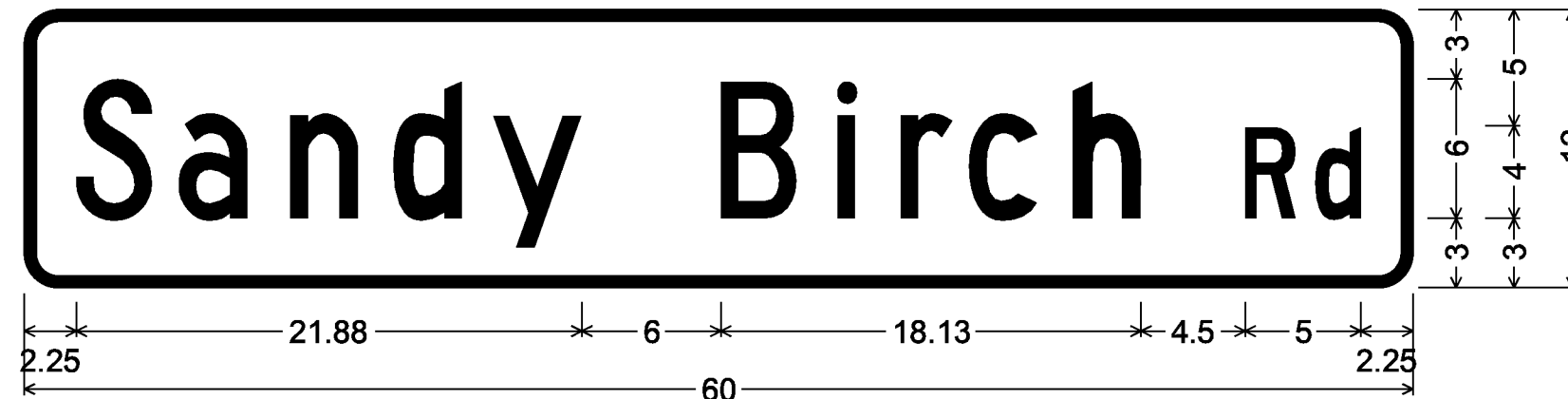
1.50" Radius, 0.50" Border, White on Green;
[Percy Hill Rd] C 90% spacing;

D3-1



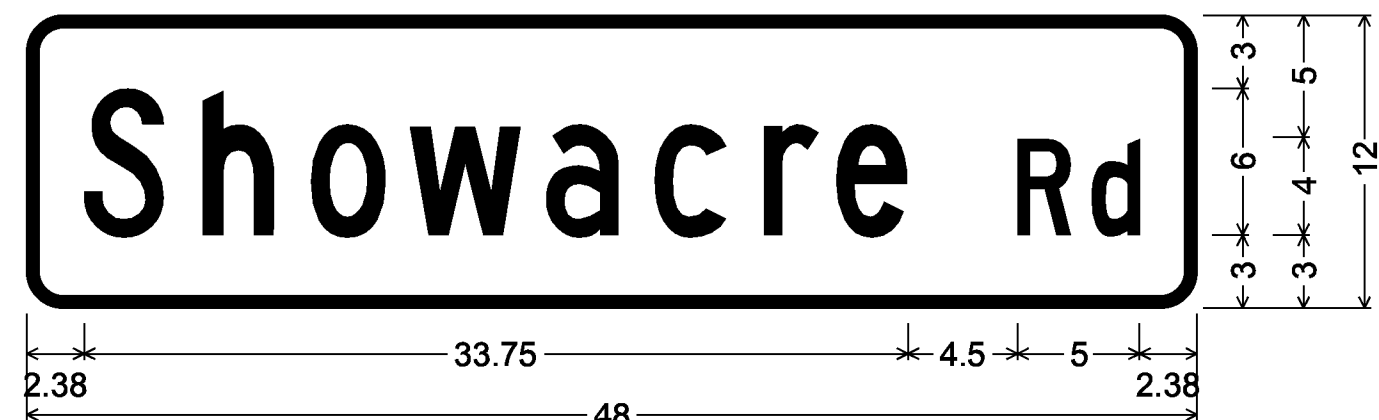
1.50" Radius, 0.50" Border, White on Green;
[Rollin Irish Rd] C 90% spacing;

D3-1



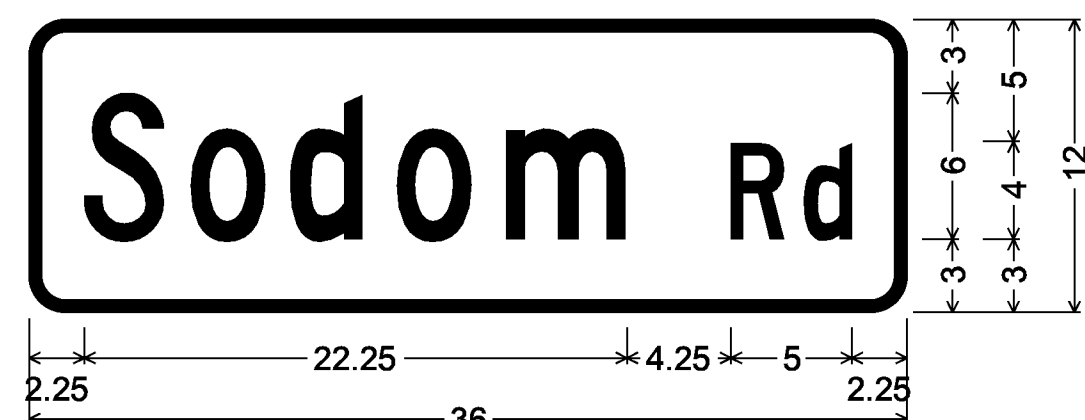
1.50" Radius, 0.50" Border, White on Green;
[Sandy Birch Rd] C;

D3-1



1.50" Radius, 0.50" Border, White on Green;
[Showacre Rd] C;

D3-1



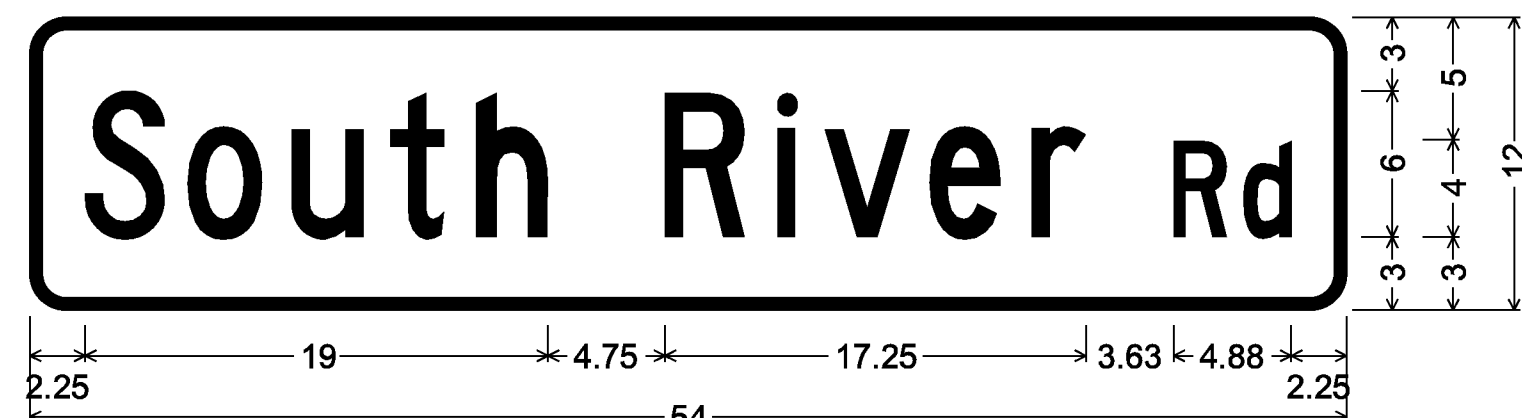
1.50" Radius, 0.50" Border, White on Green;
[Sodom Rd] C 95% spacing;

D3-1



1.50" Radius, 0.50" Border, White on Green;
[South Hill Rd] C;

D3-1



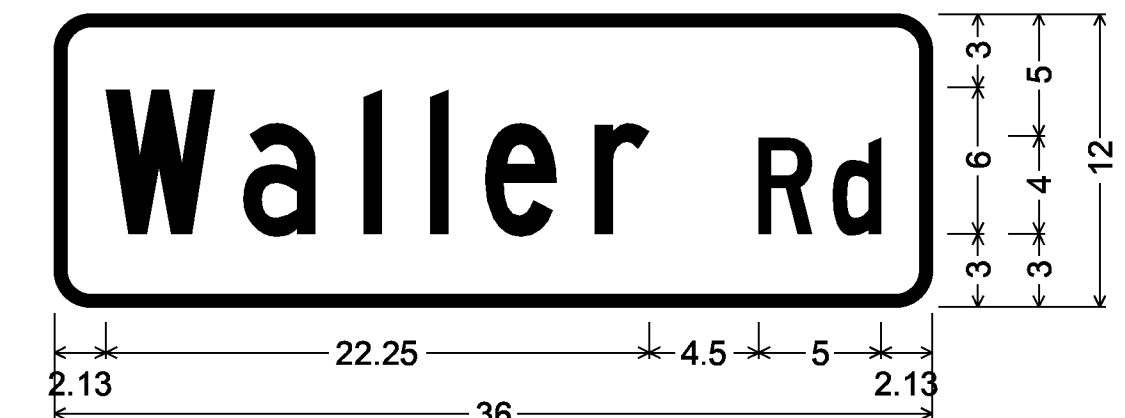
1.50" Radius, 0.50" Border, White on Green;
[South River Rd] C 80% spacing;

D3-1



1.50" Radius, 0.50" Border, White on Green;
[Tarts Rd] C;

D3-1



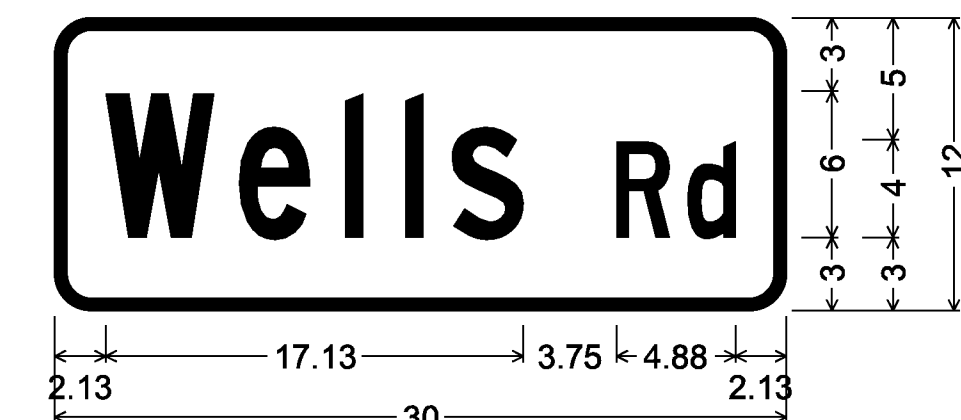
1.50" Radius, 0.50" Border, White on Green;
[Waller Rd] C;

D3-1



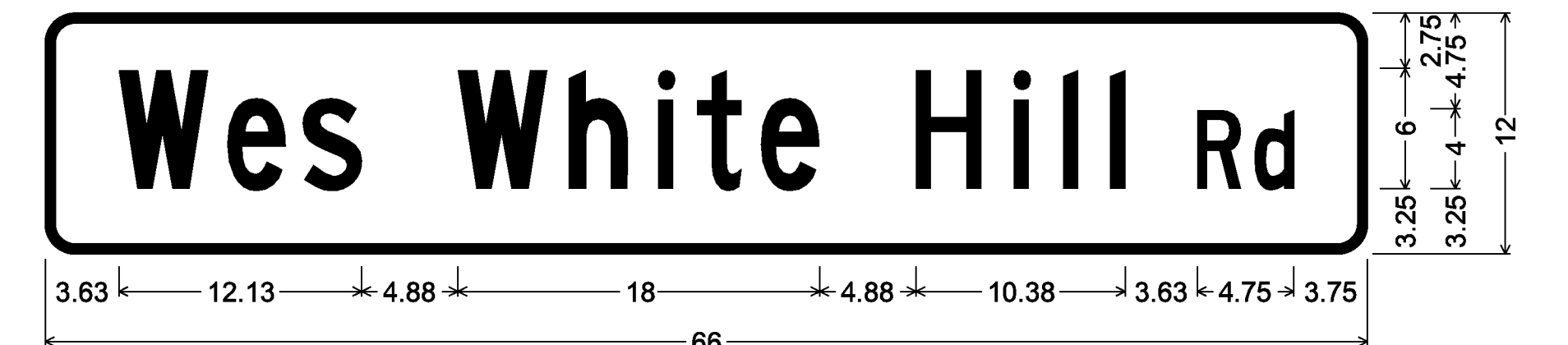
1.50" Radius, 0.50" Border, White on Green;
[Weeks Hill Rd] C 80% spacing;

D3-1



1.50" Radius, 0.50" Border, White on Green;
[Wells Rd] C 85% spacing;

D3-1



1.50" Radius, 0.50" Border, White on Green;
[Wes White Hill Rd] C 80% spacing;

D3-1

PROJECT NAME:	STATEWIDE NORTHWEST REGION
PROJECT NUMBER:	STP HRRR (17)
FILE NAME:	signedtot13.dgn
PROJECT LEADER:	J. DEVLIN
DESIGNED BY:	N. PATTIS
PROJECT SIGN DETAIL SHEET	3
PLOT DATE:	1/22/2014
DRAWN BY:	N. PATTIS
CHECKED BY:	B. GROSE
SHEET	15 OF 73

NOTE:
D3-1 SIGNS WILL HAVE NAMES PRINTED ON BOTH SIDES OF SIGN