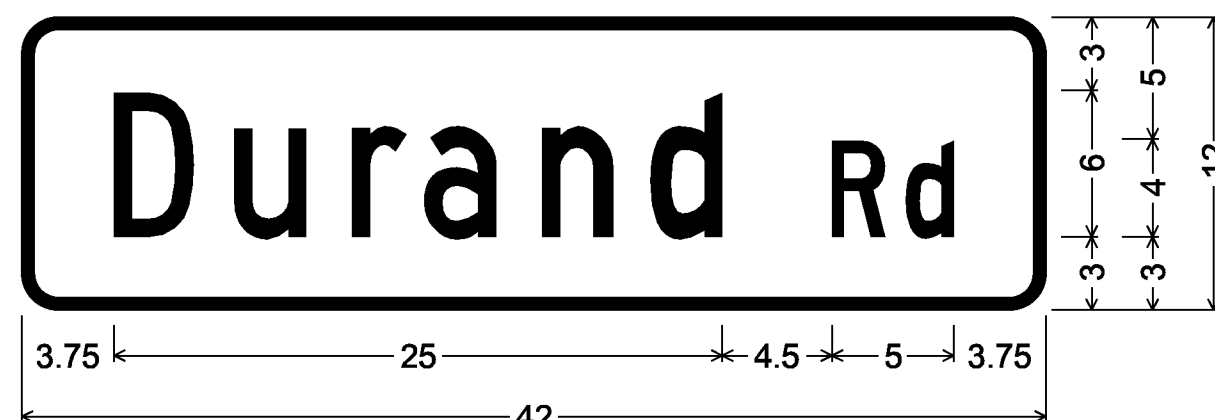




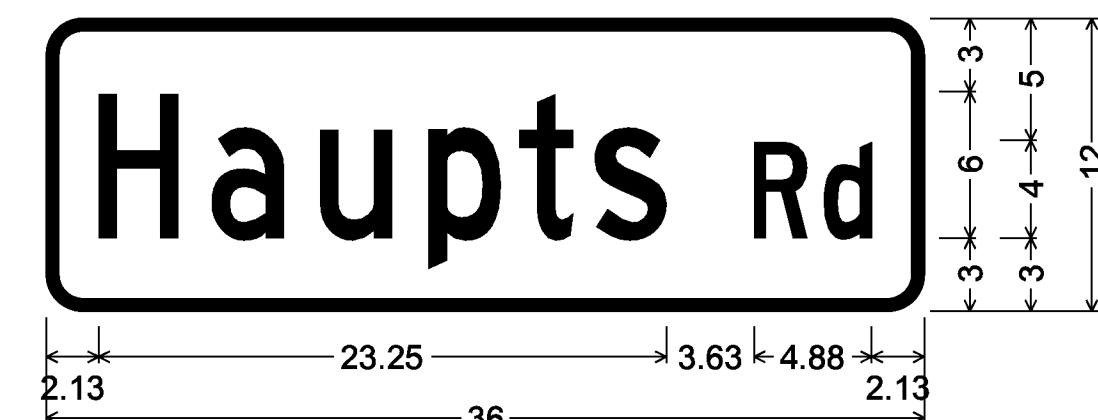
1.50" Radius, 0.50" Border, White on Green;
[Cochran Rd] C 98% spacing;

D3-1



1.50" Radius, 0.50" Border, White on Green;
[Durand Rd] C;

D3-1



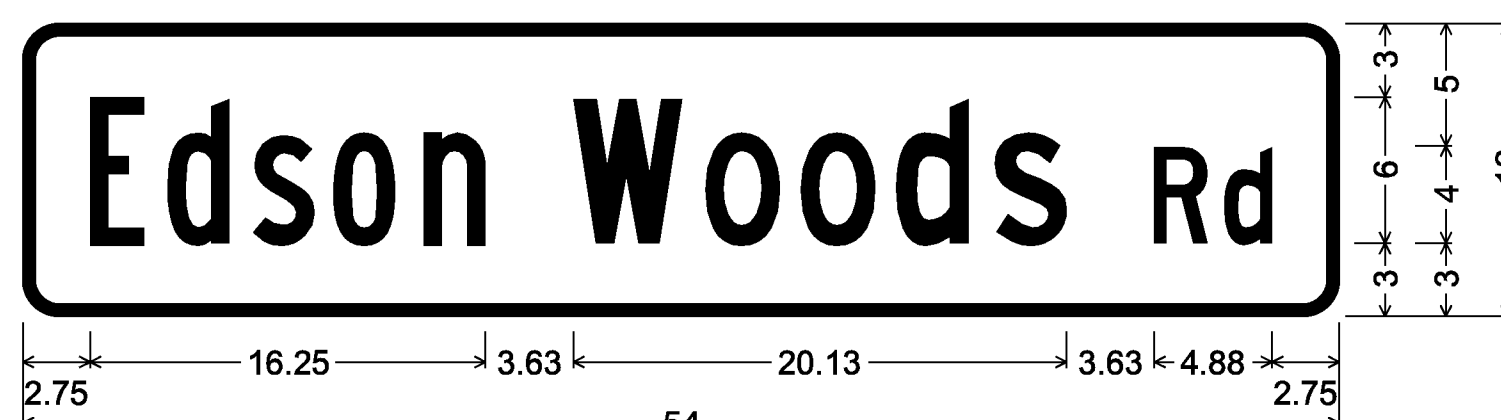
1.50" Radius, 0.50" Border, White on Green;
[Haptops Rd] C 80% spacing;

D3-1



1.50" Radius, 0.50" Border, White on Green;
[Congdon Rd] C 80% spacing;

D3-1



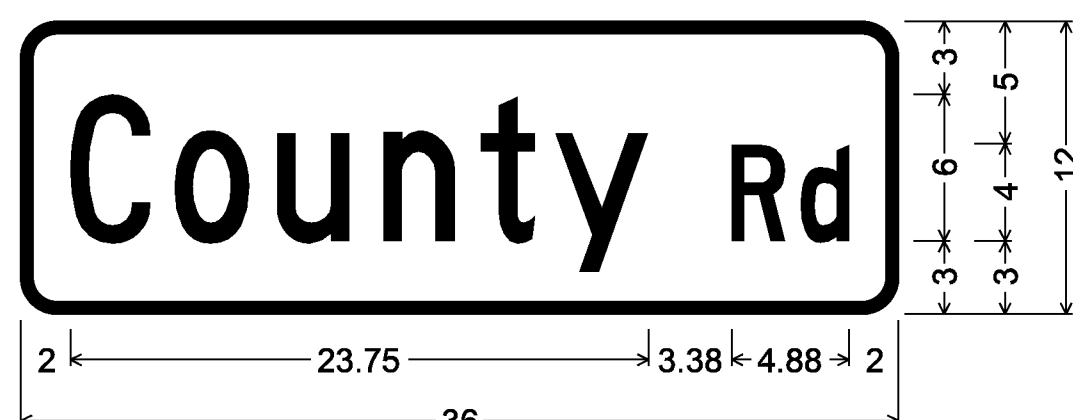
1.50" Radius, 0.50" Border, White on Green;
[Edson] B [Woods Rd] C 80% spacing;

D3-1



1.50" Radius, 0.50" Border, White on Green;
[Howes Rd] C;

D3-1



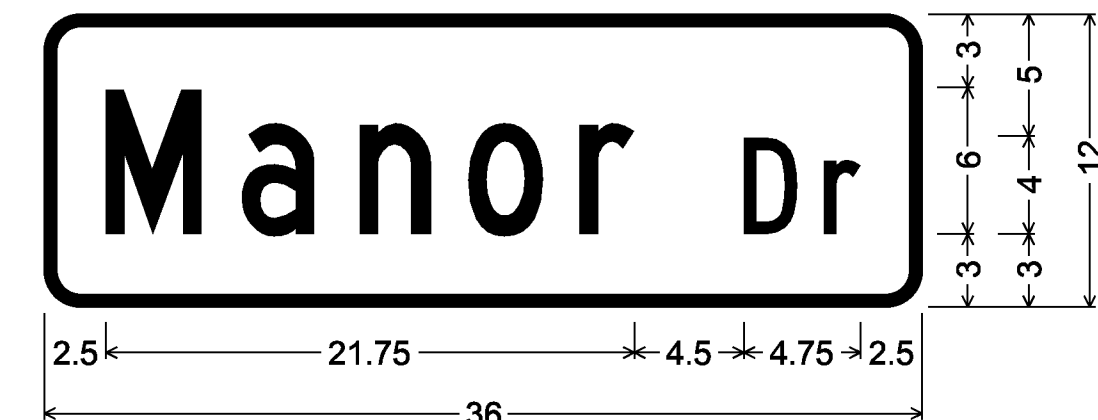
1.50" Radius, 0.50" Border, White on Green;
[County Rd] C 76% spacing;

D3-1



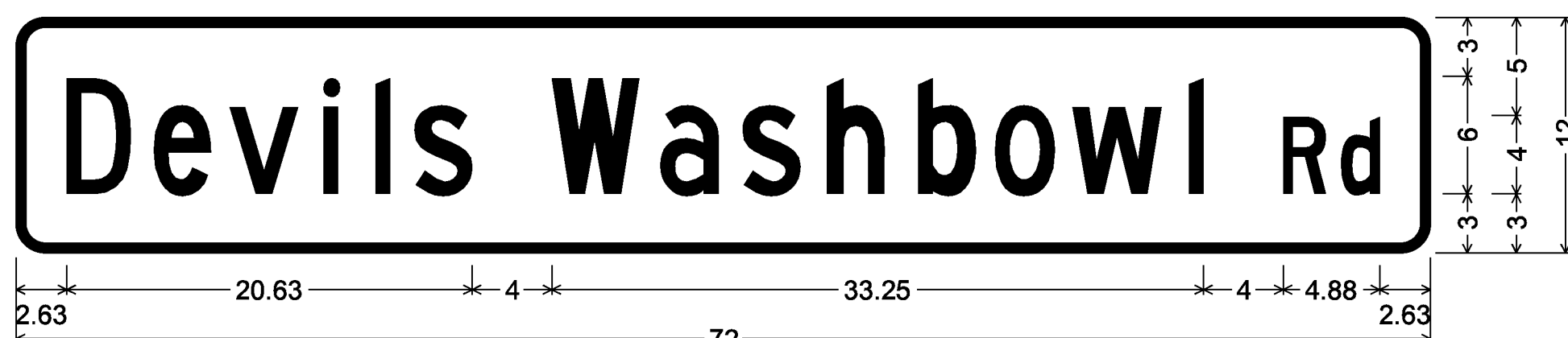
1.50" Radius, 0.50" Border, White on Green;
[Fontaine Dr] C 80% spacing;

D3-1



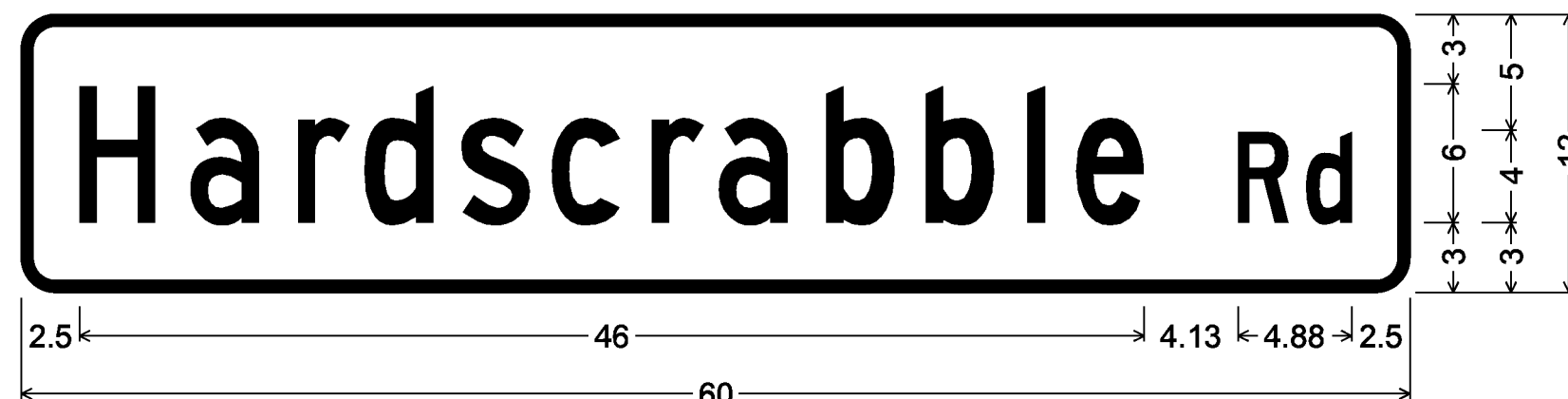
1.50" Radius, 0.50" Border, White on Green;
[Manor Dr] C;

D3-1



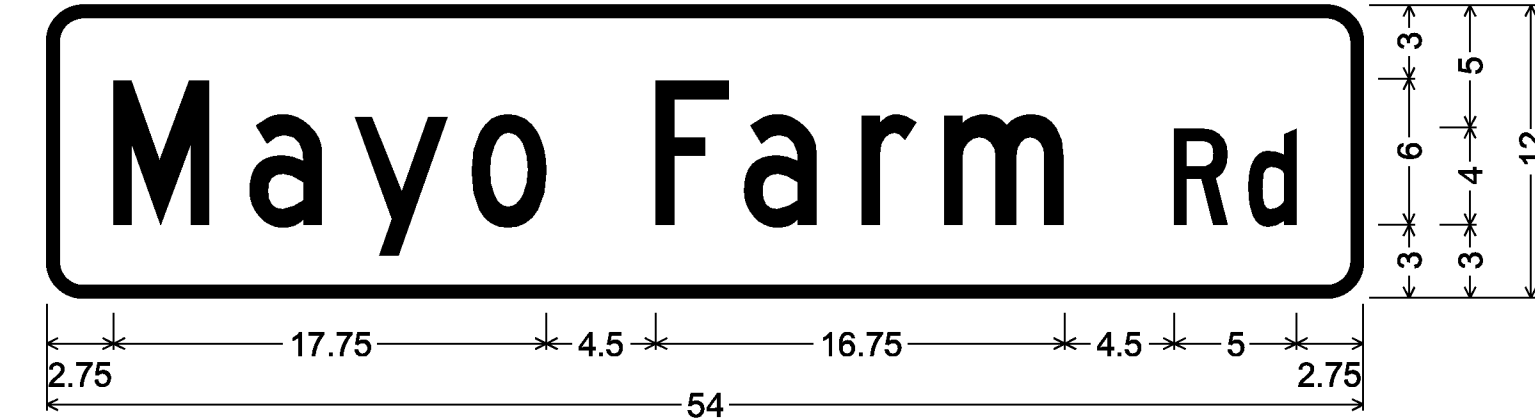
1.50" Radius, 0.50" Border, White on Green;
[Devils Washbowl Rd] C 90% spacing;

D3-1



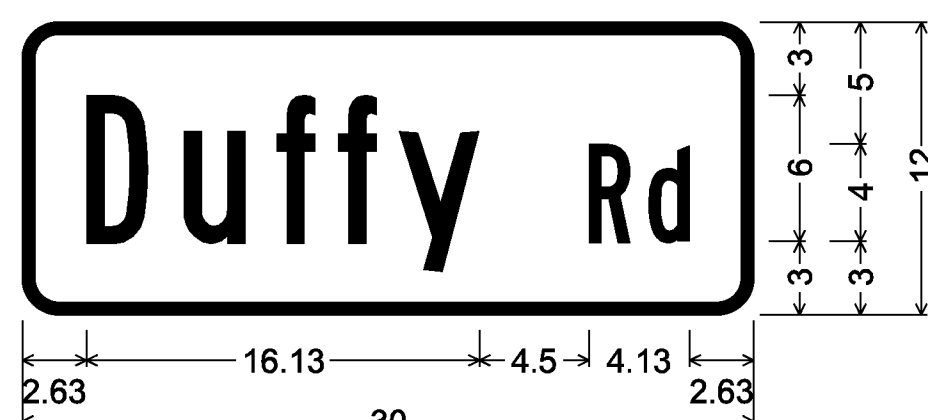
1.50" Radius, 0.50" Border, White on Green;
[Hardscrabble Rd] C 90% spacing;

D3-1



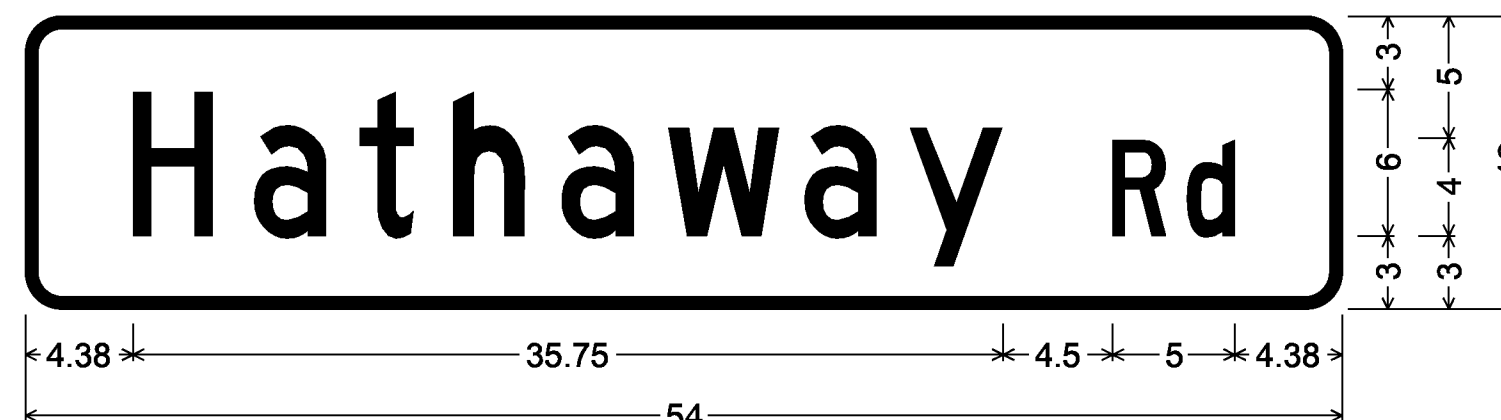
1.50" Radius, 0.50" Border, White on Green;
[Mayo Farm Rd] C;

D3-1



1.50" Radius, 0.50" Border, White on Green;
[Duffy Rd] B;

D3-1



1.50" Radius, 0.50" Border, White on Green;
[Hathaway Rd] C;

D3-1

PROJECT NAME:	STATEWIDE NORTHWEST REGION
PROJECT NUMBER:	STP HRRR (I7)
FILE NAME:	signdet012.dgn
PROJECT LEADER:	J. DEVLIN
DESIGNED BY:	N. PATTIS
PROJECT SIGN DETAIL SHEET 2	PLOT DATE: 1/22/2014
	DRAWN BY: N. PATTIS
	CHECKED BY: B. GROSE
	SHEET 14 OF 73

NOTE:
D3-1 SIGNS WILL HAVE NAMES PRINTED ON BOTH SIDES OF SIGN