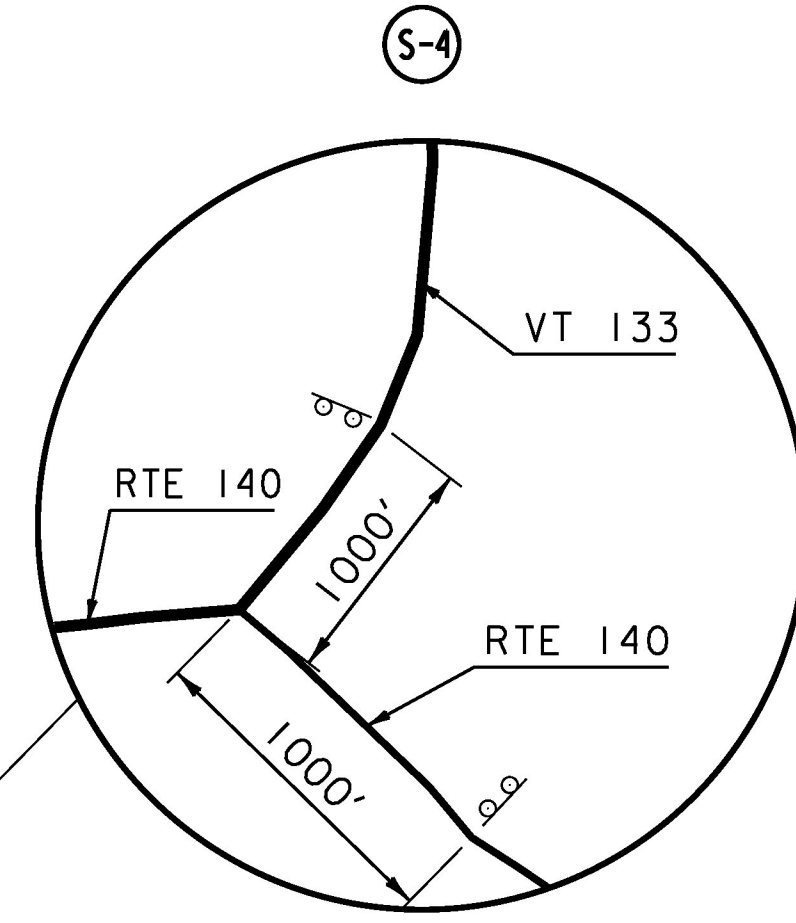
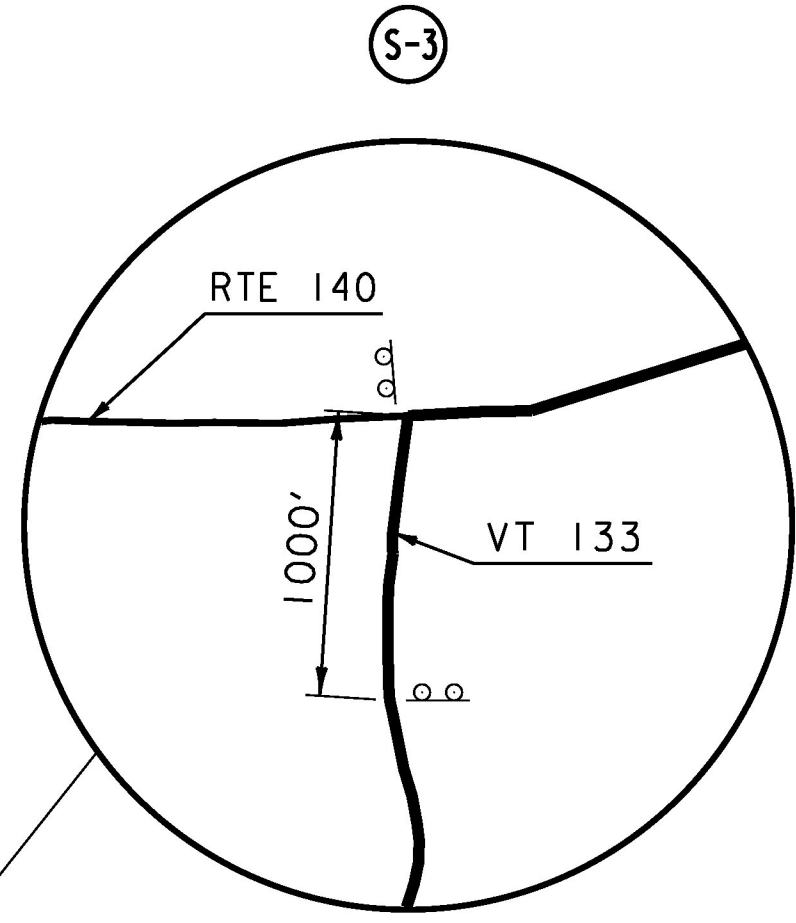
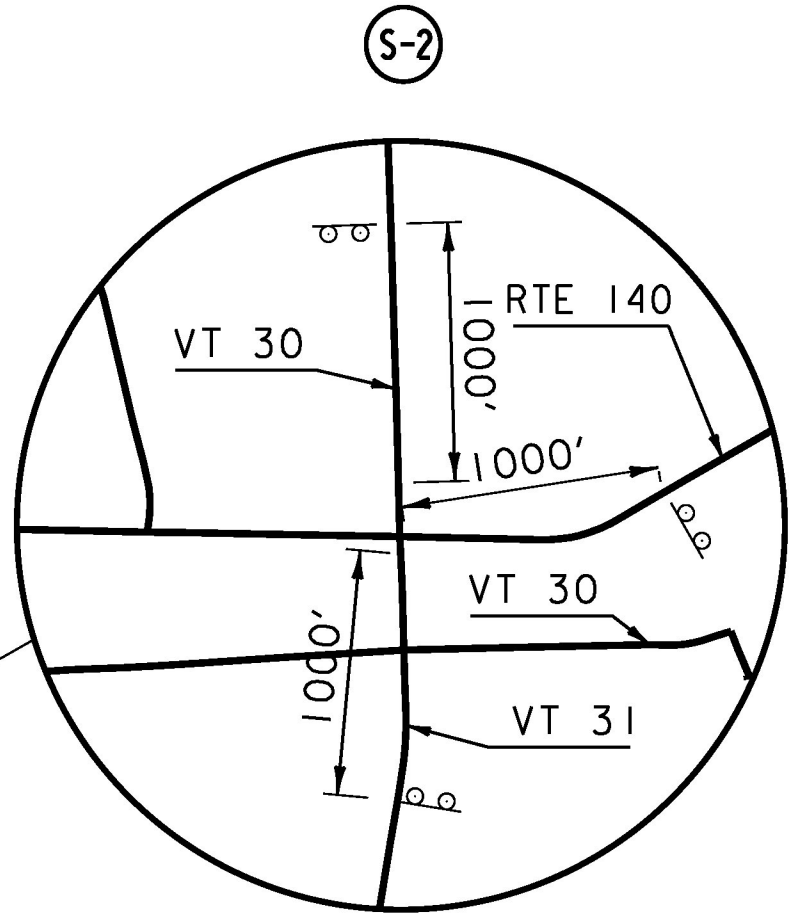


BRIDGE CLOSED
E POULTNEY
RTE 140 EAST

BRIDGE CLOSED
E POULTNEY
RTE 140 WEST

BRIDGE CLOSED
8 MILES AHEAD
RTE 140 WEST



DETAIL "A" - SIGNAGE ON VT 30 / VT 31 / RTE 140

DETAIL "B" - SIGNAGE ON RTE 140

DETAIL "C" - SIGNAGE ON VT 133 / RTE 140

PROJECT LOCATION

**BRIDGE
CLOSED**

PHASE 1

DAY M / DD *
TO
DAY M / DD

PHASE 2

(S-1) * DAY=DAY OF THE WEEK
M=MONTH
DD=DAY

NOTES:

1. THE PORTABLE CHANGEABLE MESSAGE SIGNS SHALL BE OPERATIONAL A MINIMUM OF TWO WEEKS PRIOR TO THE BRIDGE CLOSURE.
2. THE TOWN OF POULTNEY IS RESPONSIBLE FOR SIGNING A DETOUR.
3. ALL MATERIALS AND LABOR ASSOCIATED WITH FABRICATING AND PLACING TRAFFIC CONTROL ELEMENTS SHALL BE PAID FOR UNDER ITEM 900.645 "SPECIAL PROVISION (TRAFFIC CONTROL, ALL-INCLUSIVE)".

LEGEND:
PCMS PORTABLE CHANGEABLE MESSAGE SIGN

REGIONAL TRAFFIC PLAN - ADVANCED SIGN LOCATIONS

NOT TO SCALE

PROJECT NAME:	POULTNEY	PLOT DATE:	15-AUG-2018
PROJECT NUMBER:	BF 0138(12)	DRAWN BY:	D.D.BEARD
FILE NAME:	s13j276detour.dgn	CHECKED BY:	G.DARGAN
PROJECT LEADER:	R. YOUNG	SHEET	19 OF 46
DESIGNED BY:	G. DARGAN		
REGIONAL SIGN PLAN			