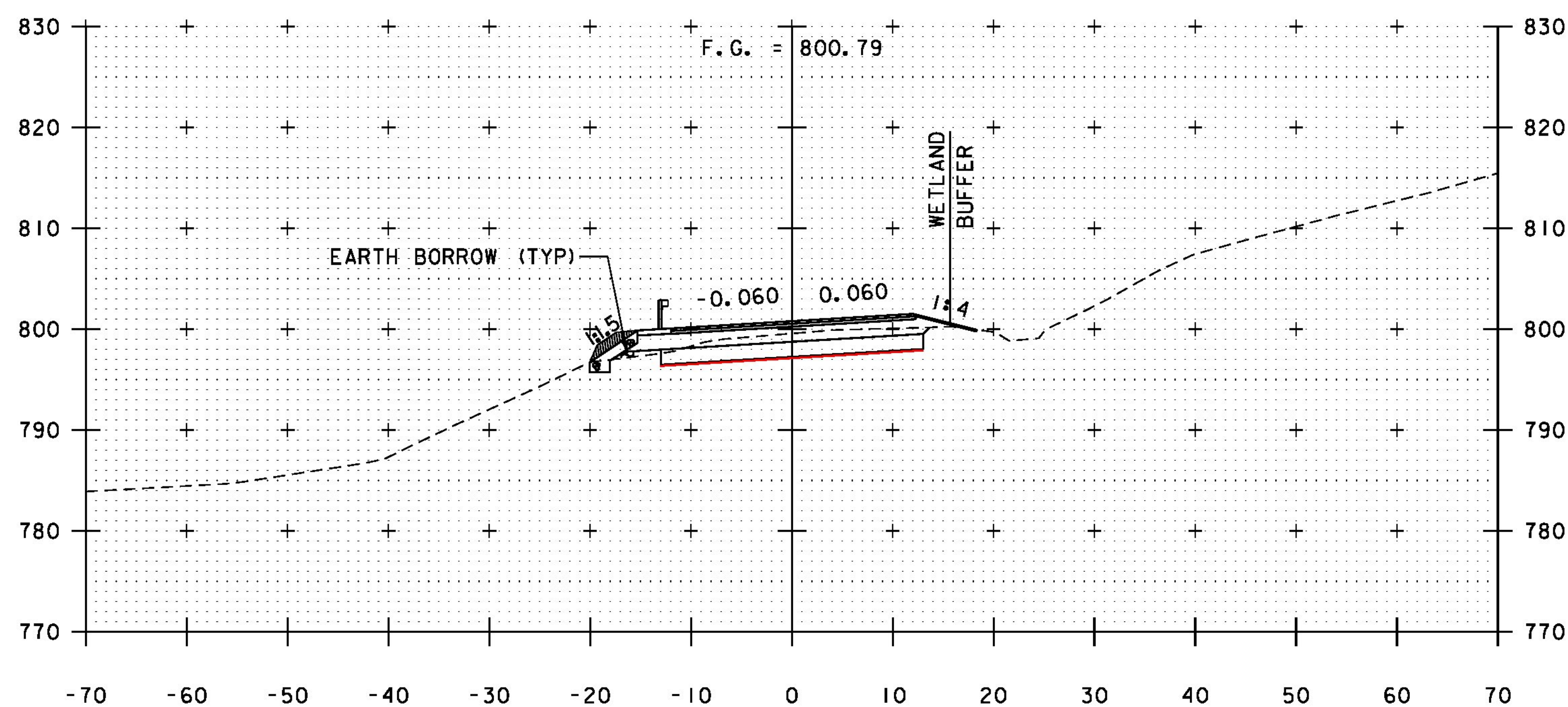
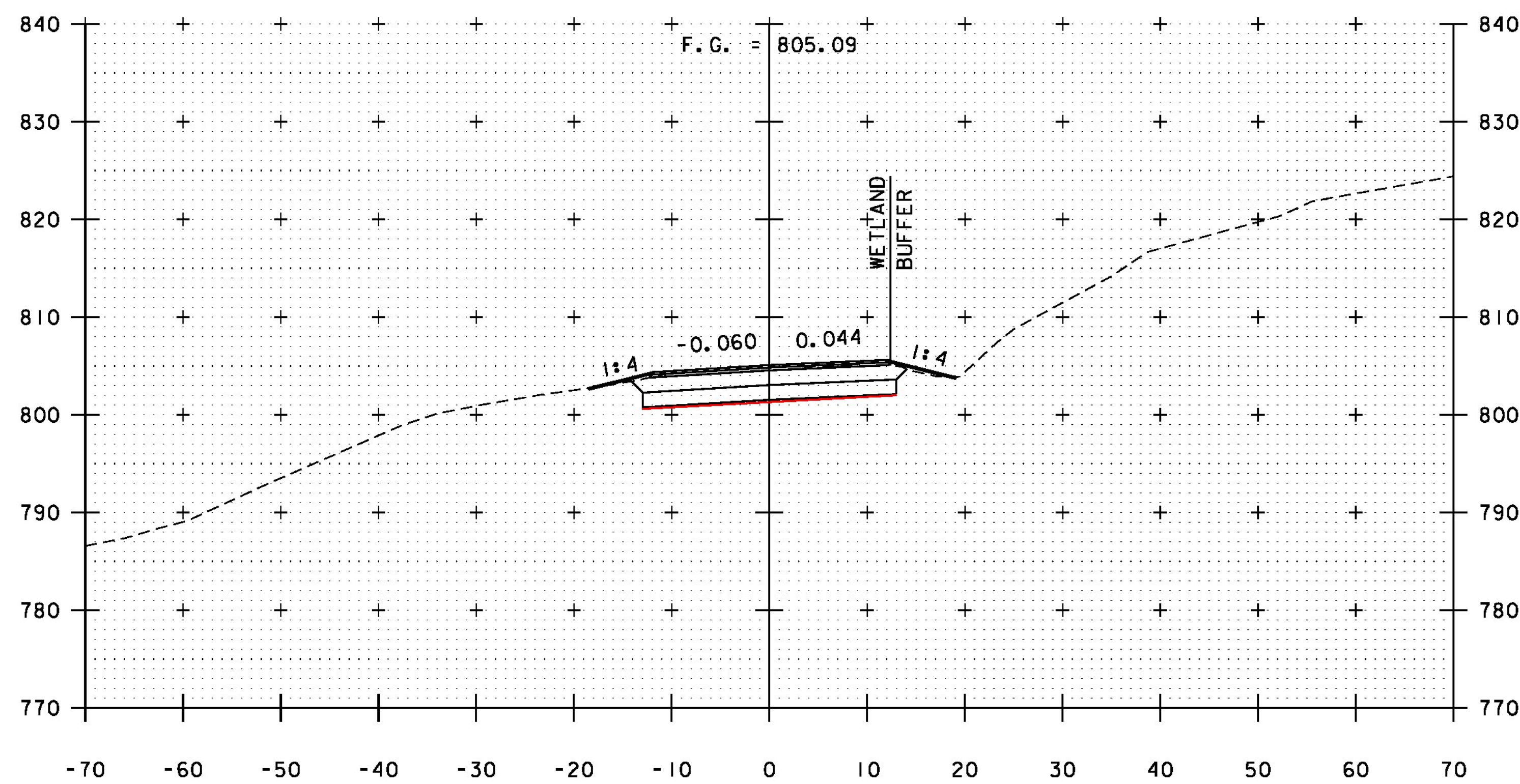


14+00

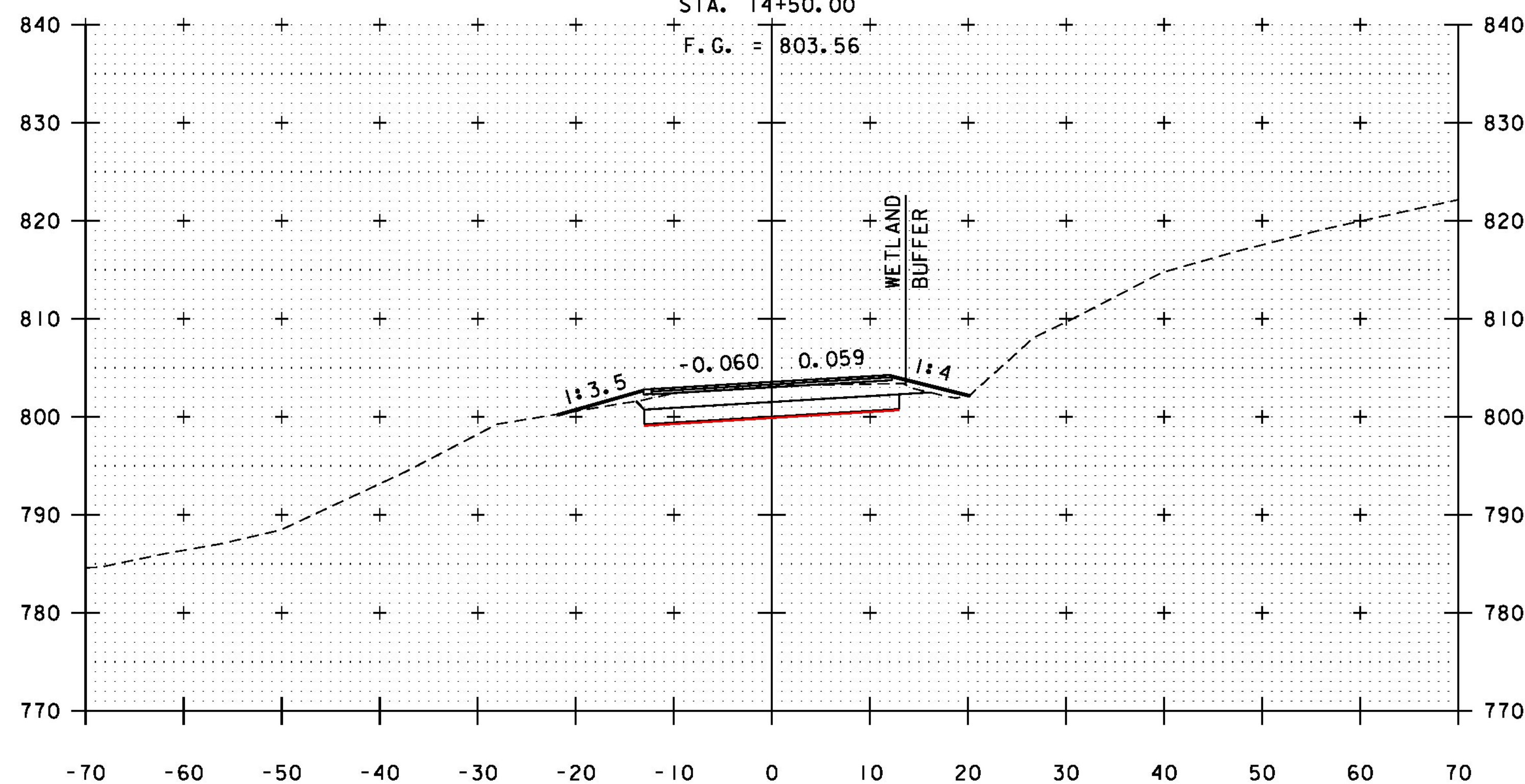


13+75



14+50

END PROJECT  
STA. 14+50.00



14+25

STA. 13+75, LT  
END GEOTEXTILE UNDER STONE FILL  
STONE FILL, TYPE 1, & GRUBBING MATERIAL

ROADWAY CROSS SECTIONS

SCALE 1" = 10'-0"

STA. 13+75 - 14+50



PROJECT NAME: HUNTINGTON  
PROJECT NUMBER: BF 0211(32)

FILE NAME: z13J080xsl.dgn  
PROJECT LEADER: S.E. BURBANK  
DESIGNED BY: K.C. BARRY  
ROADWAY CROSS SECTIONS (5 OF 6)

PLOT DATE: 8/15/2016  
DRAWN BY: K.C. BARRY  
CHECKED BY: E.F. LAWES  
SHEET 51 OF 62