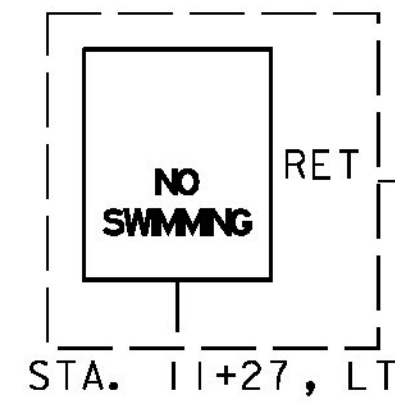
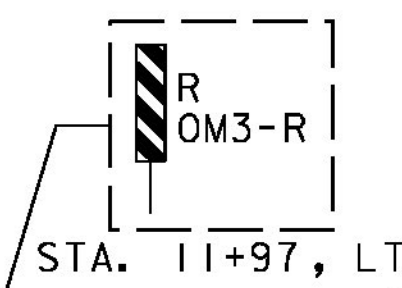


SIGNING LEGEND
 N = NEW
 RET = RETAIN
 R = REMOVE
 S = SALVAGE

SIGNING LEGEND
 DYL = DOUBLE YELLOW LINE



BEGIN BRIDGE
 STA 11+67.80
 F.G. 793.49



END BRIDGE
 STA 12+65.01
 F.G. 796.09

END PROJECT
 STA 14+50.00

END APPROACH
 STA 15+25.00

70° 0' 0" (TYP)

HUNTINGTON RIVER

GRAVEL DRIVE

TO STARKSBORO

TO RICHMOND

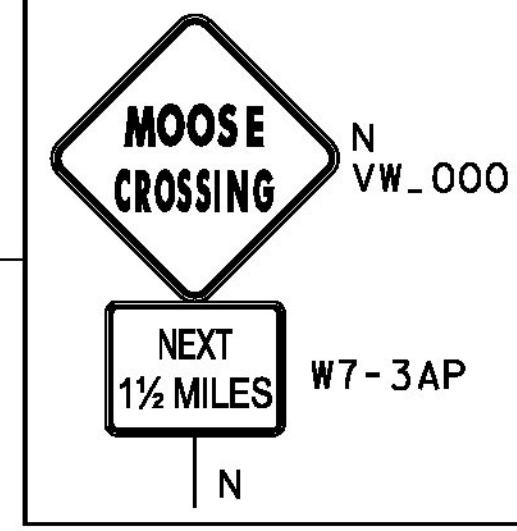
DYL

MAIN ROAD (TH 1)

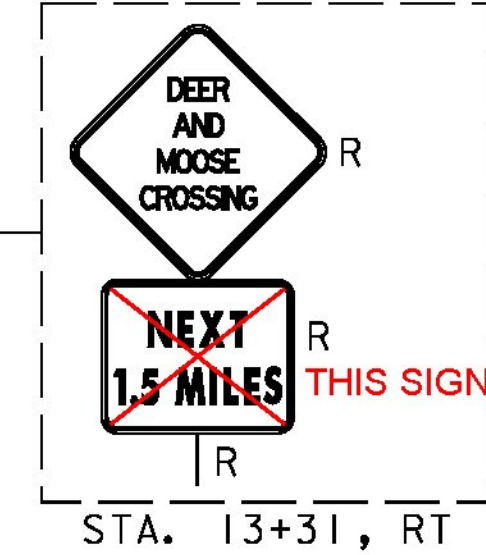
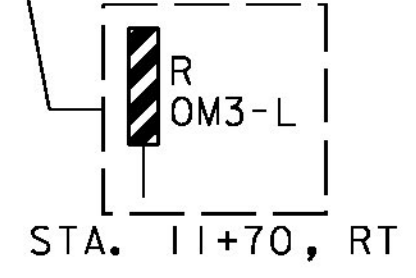
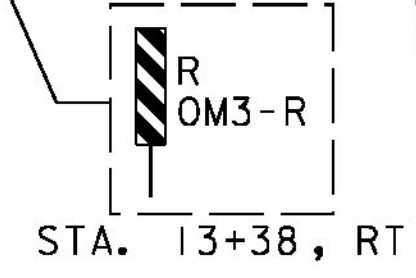
BEGIN APPROACH
 STA 9+75.00

BEGIN PROJECT
 STA 10+50.00

STA. 13+32, RT



4 INCH YELLOW LINE
 STA. 9+75 - 15+25, LT & RT
 TRAFFIC SIGNS, TYPE A
 STA. 13+32, RT (2)
 REMOVING TRAFFIC SIGNS
 STA. 11+70, RT
 STA. 11+97, LT
 STA. 13+38, RT
 STA. 13+31, RT (2)



TRAFFIC SIGNS & LINE STRIPING

SCALE 1" = 20'-0"
 20 0 20

PROJECT NAME:	HUNTINGTON
PROJECT NUMBER:	BF 02II(32)
FILE NAME:	z13j080+sl.dgn
PROJECT LEADER:	S.E. BURBANK
DESIGNED BY:	E.F. LAWES
TRAFFIC SIGNS & LINE STRIPING SHEET	
PLOT DATE:	8/15/2016
DRAWN BY:	E.F. LAWES
CHECKED BY:	S.E. BURBANK
SHEET	20 OF 62

