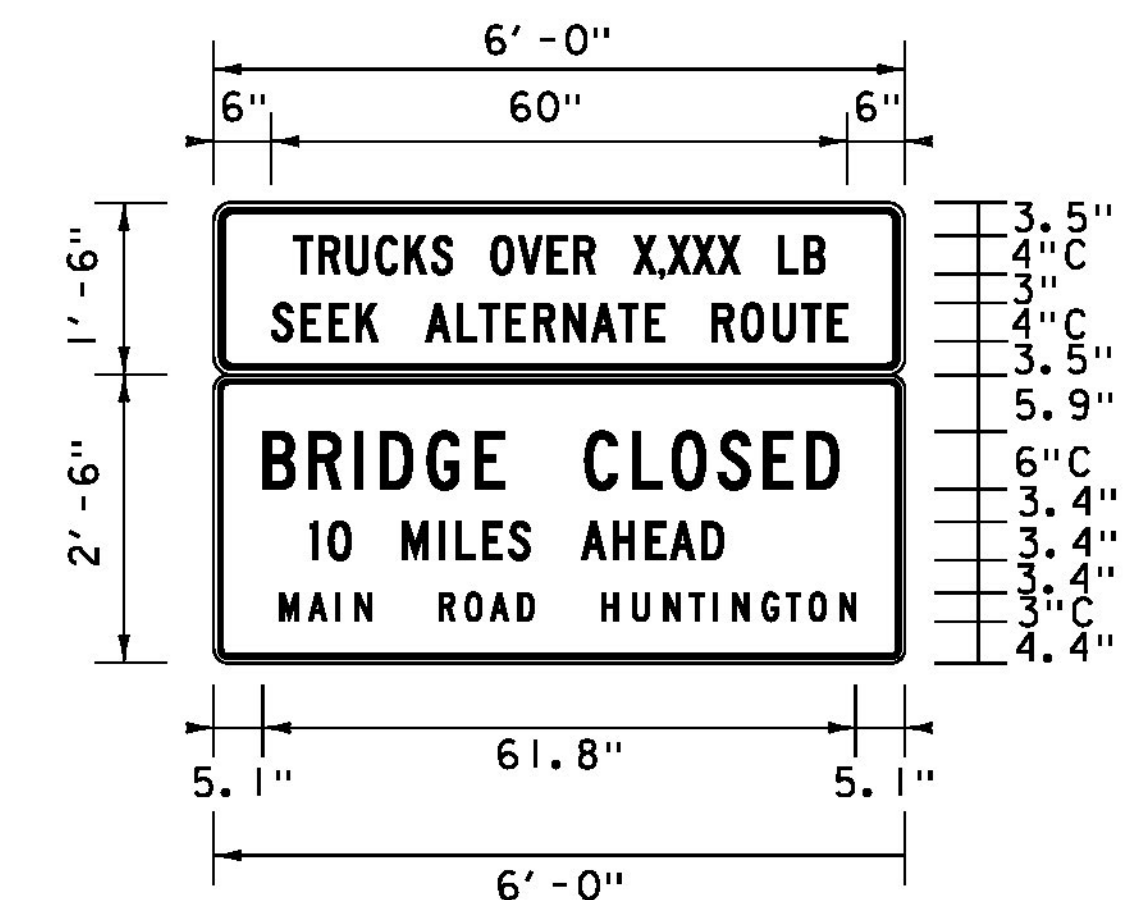
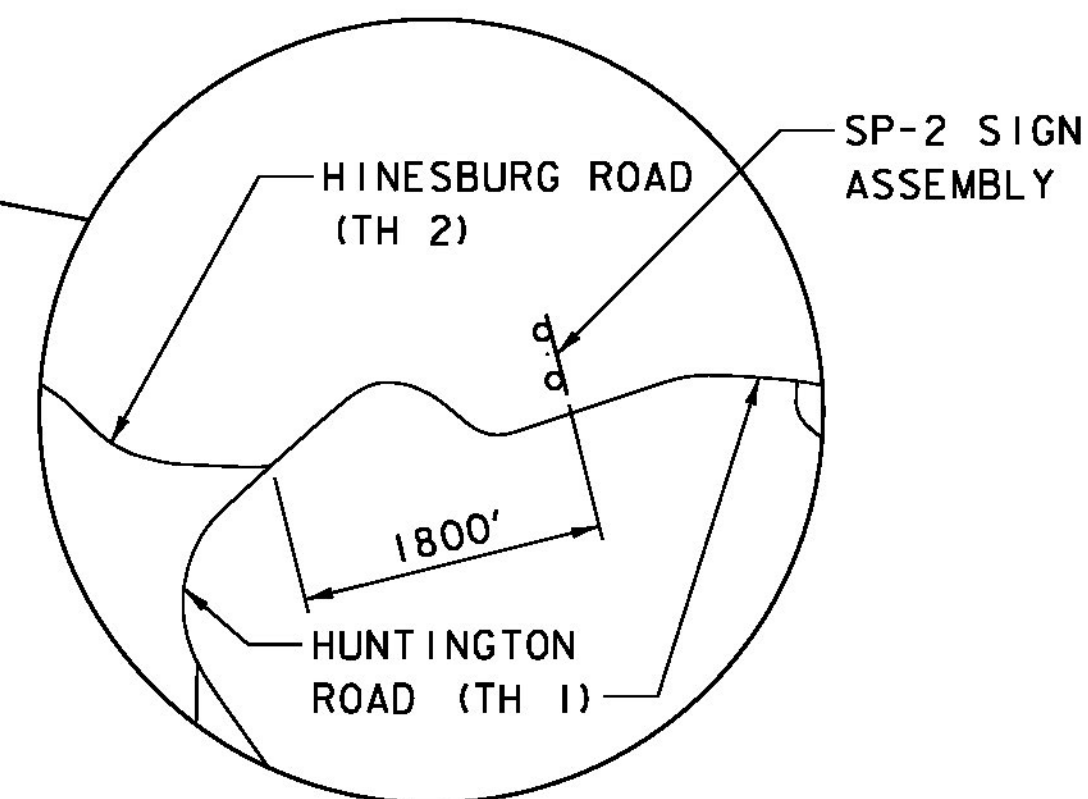


REGIONAL TRAFFIC PLAN - ADVANCED SIGN LOCATIONS  
NOT TO SCALE

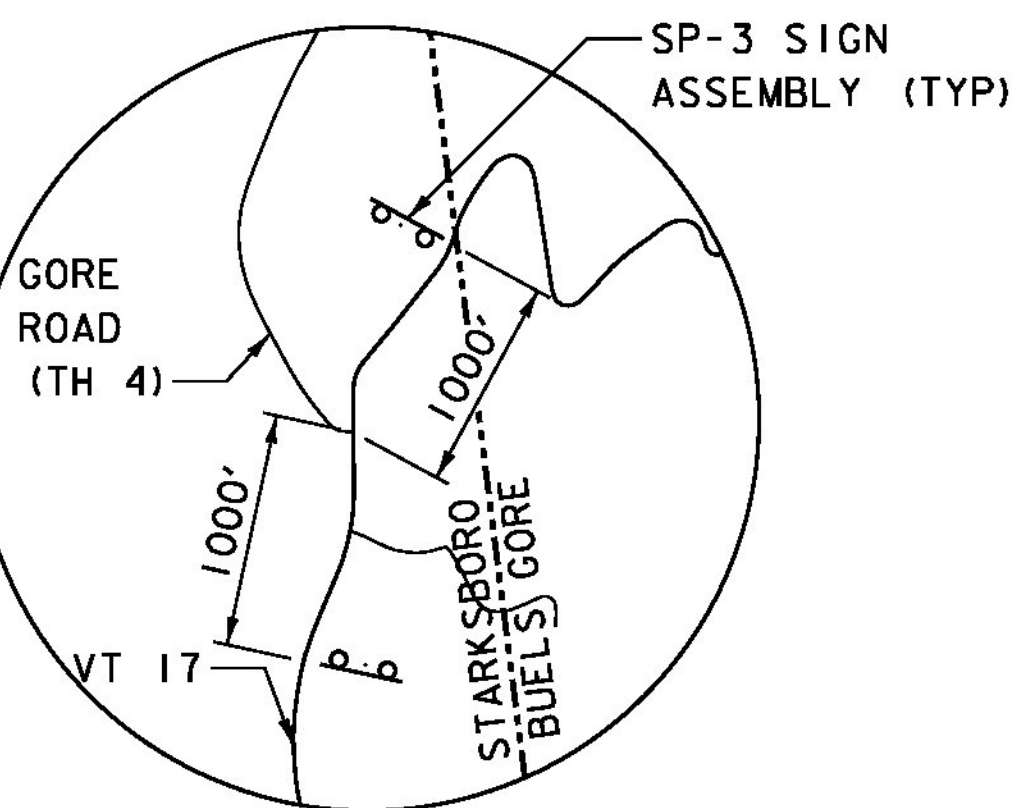
**NOTES:**

- SIGN LOCATIONS SHOWN ON THIS SHEET ARE APPROXIMATE AND THE EXACT LOCATION SHALL BE DETERMINED IN THE FIELD BY THE ENGINEER.
- SEE TRAFFIC CONTROL SHEET (1 OF 2) FOR ADDITIONAL NOTES REGARDING SIGNS.
- THE CONTRACTOR SHALL COORDINATE WITH THE TOWN OF RICHMOND REGARDING PLACEMENT OF THE SP-2 SIGN ASSEMBLY ON HUNTINGTON ROAD (TH 1) WITHIN THE TOWN'S RIGHT-OF-WAY.
- FLAGS SHALL BE FLOURESCENT ORANGE IN COLOR, 16" SQUARE OR LARGER AND MOUNTED AT THE UPPER CORNERS OF THE SP-2 AND SP-3 SIGNS, SHALL BE ORIENTED SO AS TO BE 45 DEGREES TO THE VERTICAL ABOVE THE SIGN AND SHALL BE IN ACCORDAND WITH SHSM AND MUTCD STANDARDS.

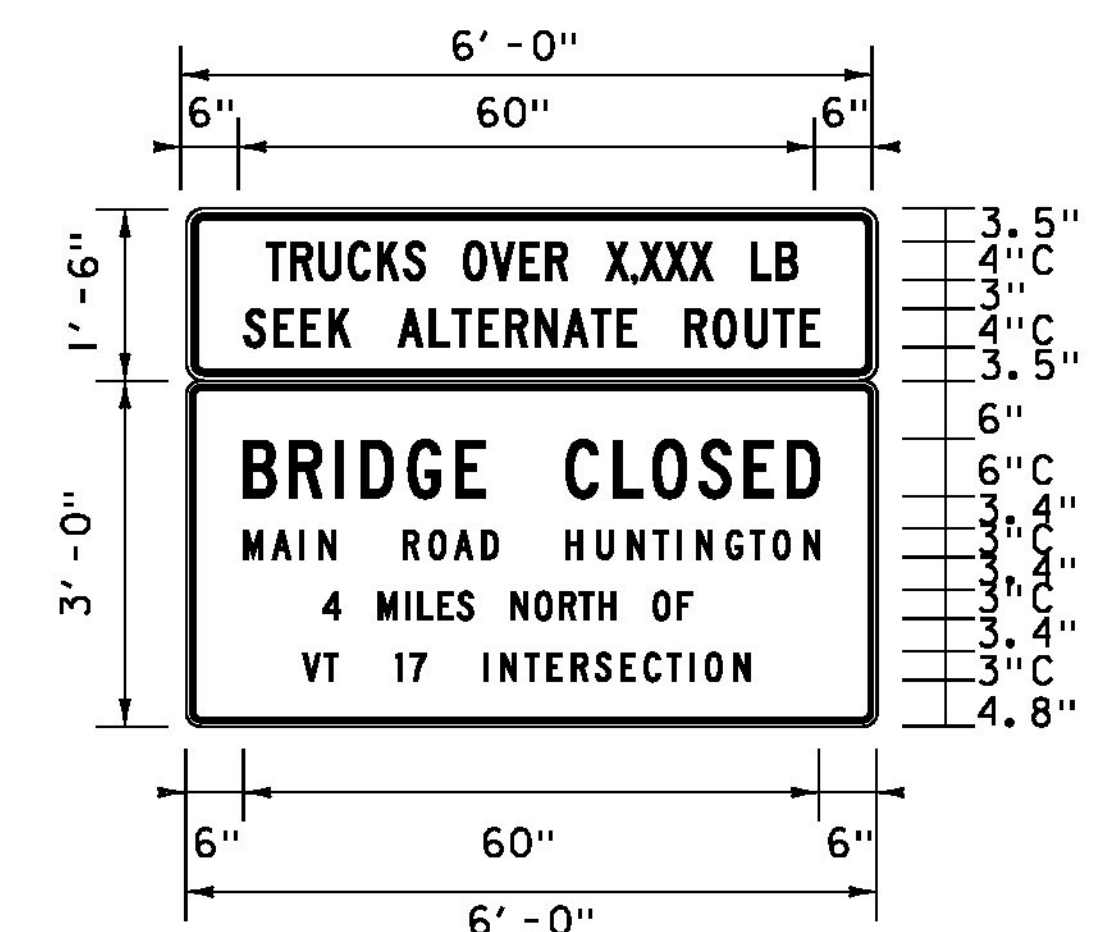
SIGNAGE ON HUNTINGTON ROAD (TH 1)



SP-2  
NOT TO SCALE



SIGNAGE ON VT 17



SP-3  
NOT TO SCALE

**NOTES:**

- COLORS FOR THE SP-2 AND SP-3 SIGN ASSEMBLIES SHALL BE AS FOLLOWS:  
 SEEK ALTERNATE ROUTE - BLACK TEXT AND BORDER ON RETROREFLECTIVE FLUORESCENT ORANGE BACKGROUND.  
 BRIDGE CLOSED - BLACK TEXT AND BORDER ON RETROREFLECTIVE FLUORESCENT WHITE BACKGROUND.
- TWO ORANGE FLAGS (ONE EACH SIDE) SHALL BE PLACED AT THE TOP OF THE SP-2 AND SP-3 SIGN ASSEMBLIES.

PROJECT NAME: HUNTINGTON  
PROJECT NUMBER: BF 0211(32)

FILE NAME: z13j080+cp.dgn  
PROJECT LEADER: S.E. BURBANK  
DESIGNED BY: R.H. BARNES  
TRAFFIC CONTROL SHEET (2 OF 2)

PLOT DATE: 8/26/2016  
DRAWN BY: R.H. BARNES  
CHECKED BY: S.E. BURBANK  
SHEET 18 OF 62

