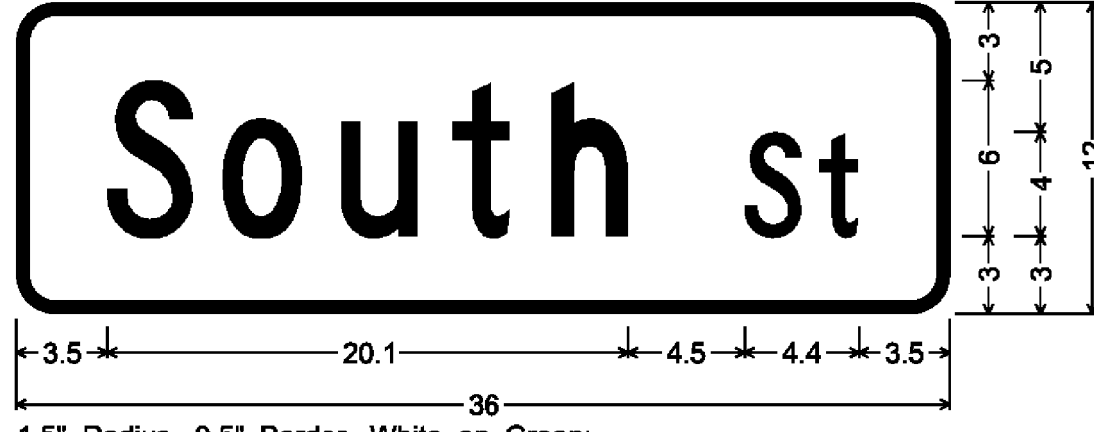


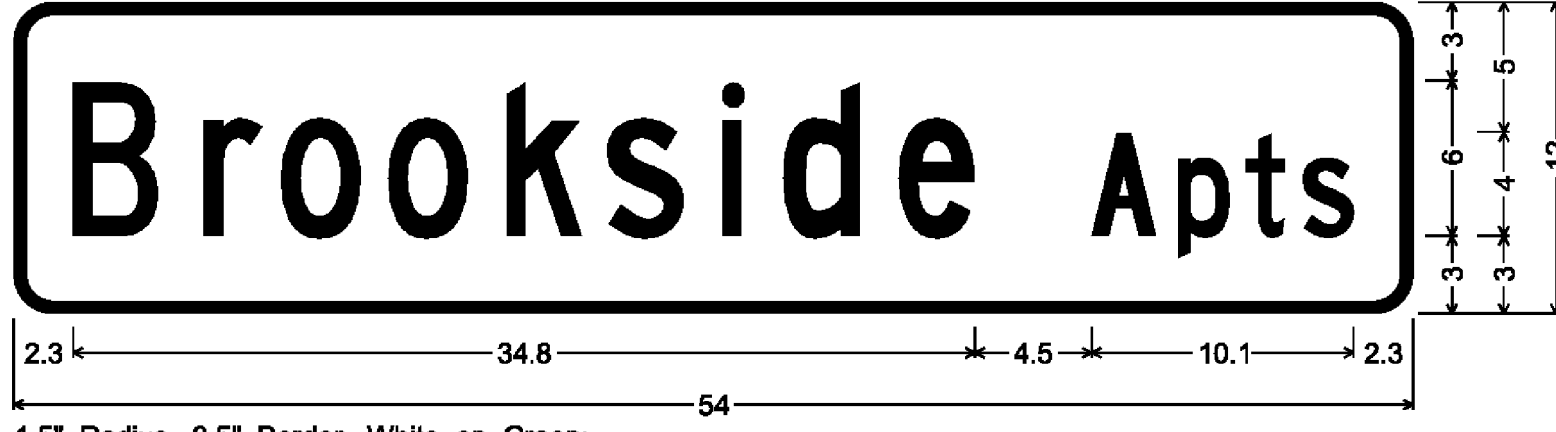
1.5" Radius, 0.5" Border, White on Green;
[Grand View St] C specified length;

D3-1



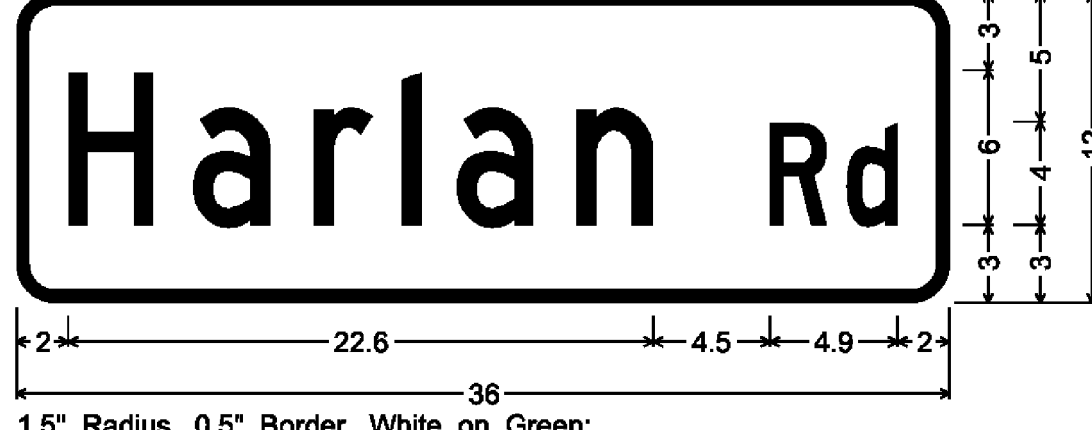
1.5" Radius, 0.5" Border, White on Green;
[South St] C;

D3-1



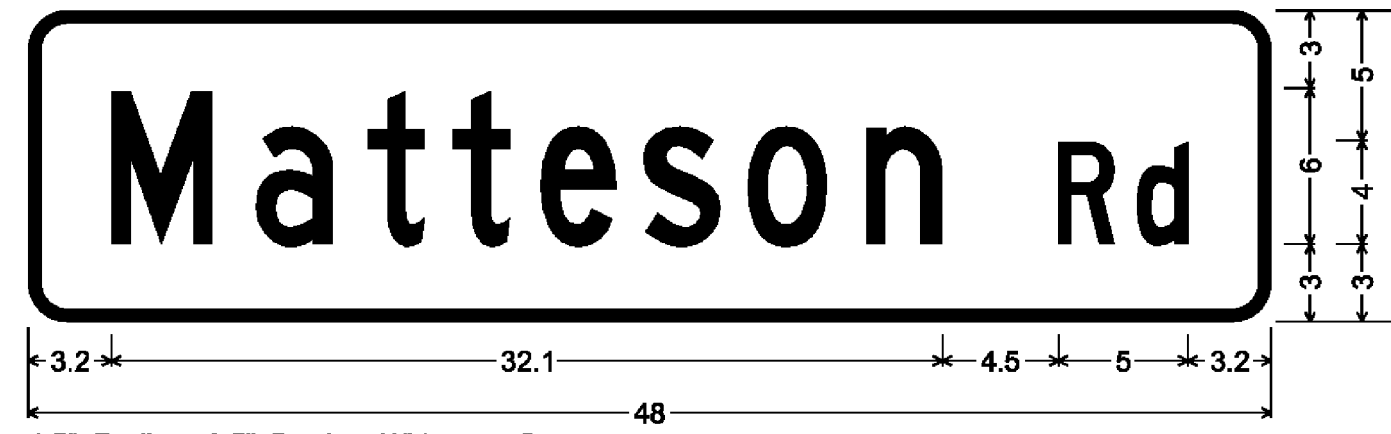
1.5" Radius, 0.5" Border, White on Green;
[Brookside Apts] C;

D3-1



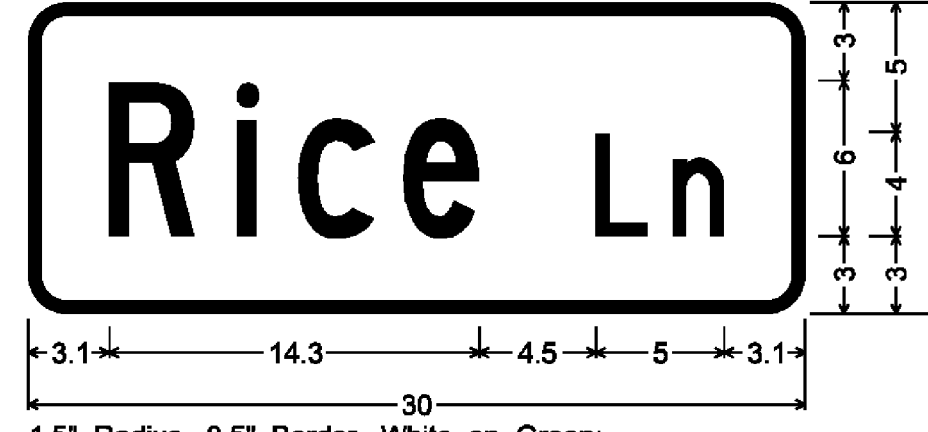
1.5" Radius, 0.5" Border, White on Green;
[Harlan Rd] C specified length;

D3-1



1.5" Radius, 0.5" Border, White on Green;
[Matteson Rd] C;

D3-1



1.5" Radius, 0.5" Border, White on Green;
[Rice Ln] C;

D3-1



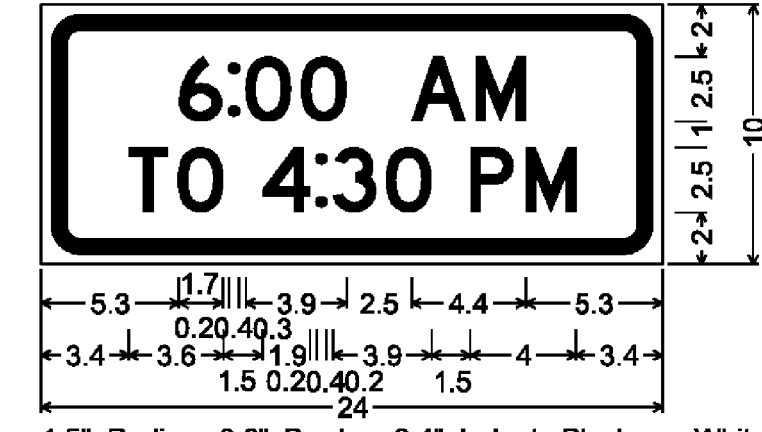
1.5" Radius, 0.5" Border, White on Green;
[Franklin Ln] C specified length;

D3-1



1.5" Radius, 0.6" Border, 0.4" Indent, Red on White;
[NO] D specified length;
[PARKING] C specified length;
[HERE TO] C; [CORNER] C;

VR-345



1.5" Radius, 0.6" Border, 0.4" Indent, Black on White;
[6 : 00 AM] D specified length;
[TO 4 : 30 PM] D specified length;

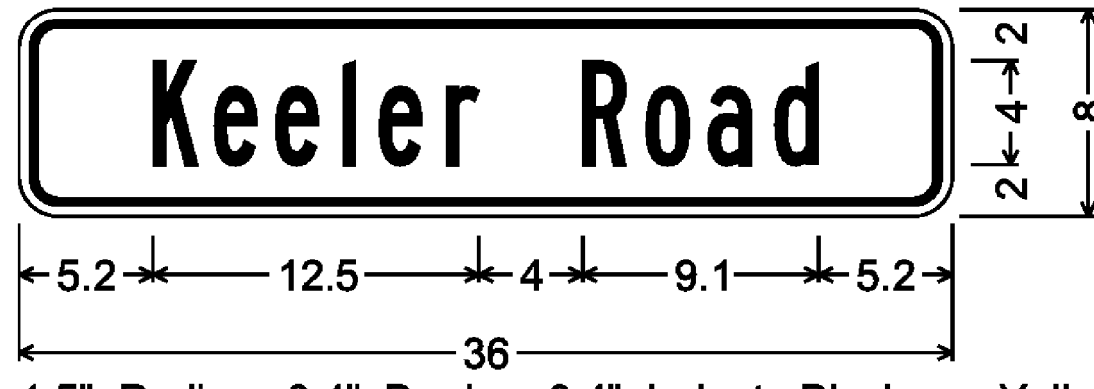
S4-1



1.500" Radius, 0.625" Border, 0.375" Indent,
Red on White;
[NO] D; [PARKING] B;
[ON TRAVELED] B; [LANES] B;

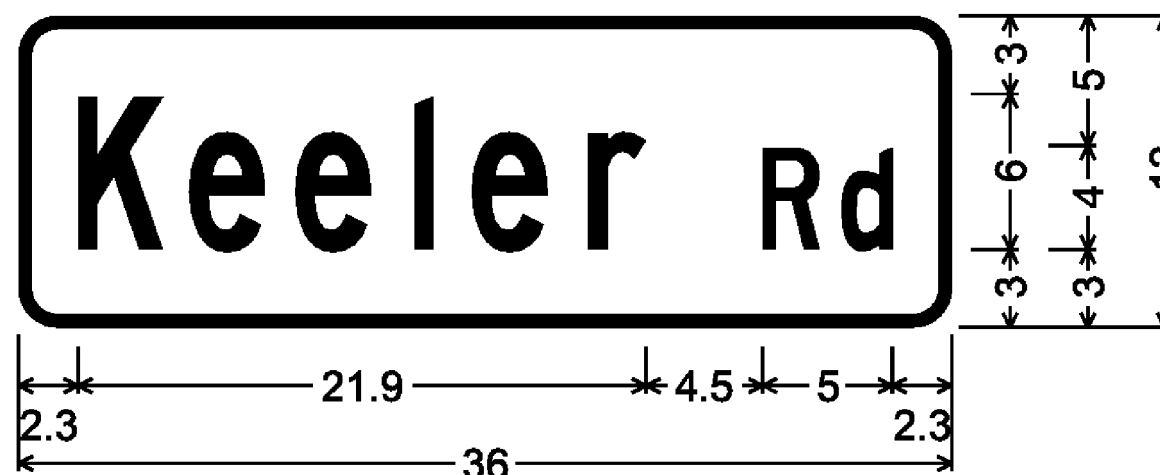
VR-020

BENNINGTON



1.5" Radius, 0.4" Border, 0.4" Indent, Black on Yellow;
[Keeler Road] B;

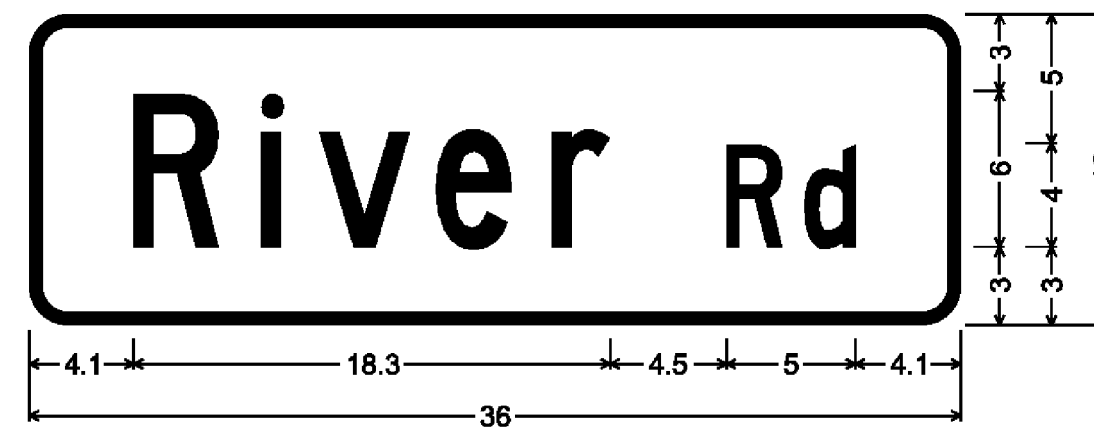
W16-8P



1.5" Radius, 0.5" Border, White on Green;
[Keeler Rd] C;

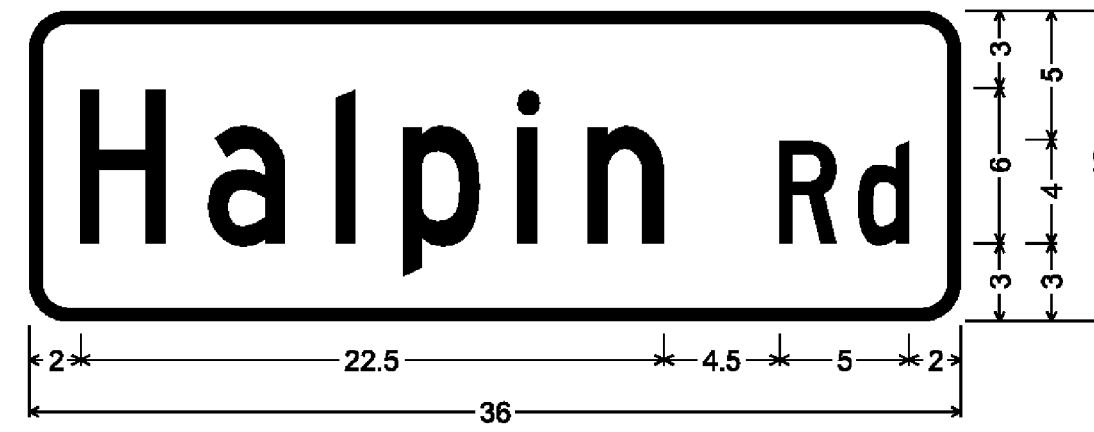
D3-1

DANBY



1.5" Radius, 0.5" Border, White on Green;
[River Rd] C;

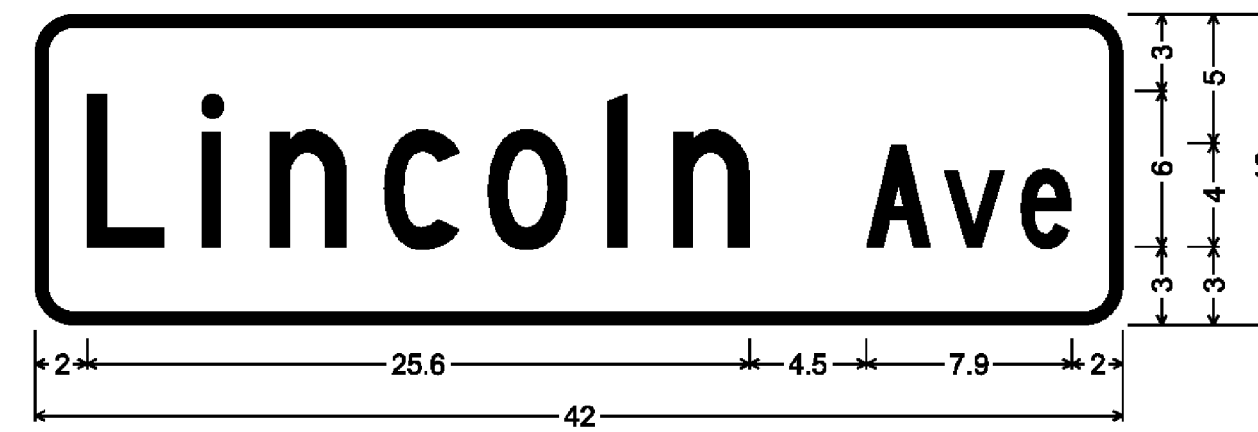
D3-1



1.5" Radius, 0.5" Border, White on Green;
[Halpin Rd] C specified length;

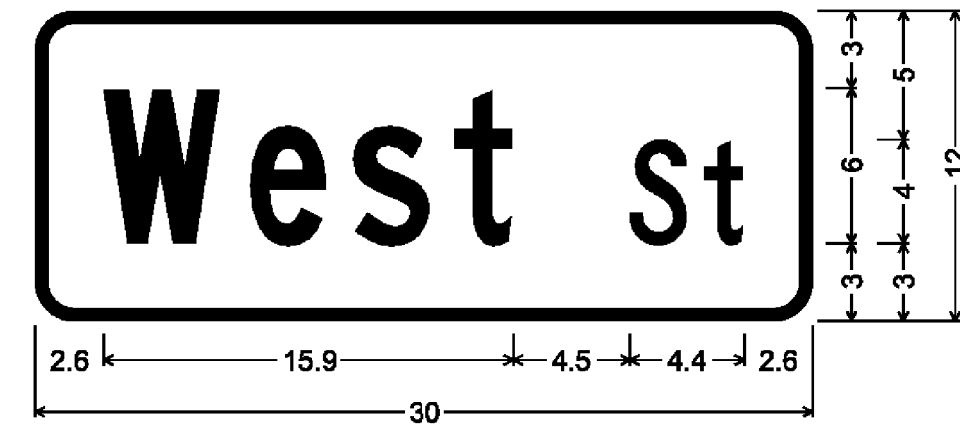
D3-1

NEW HAVEN



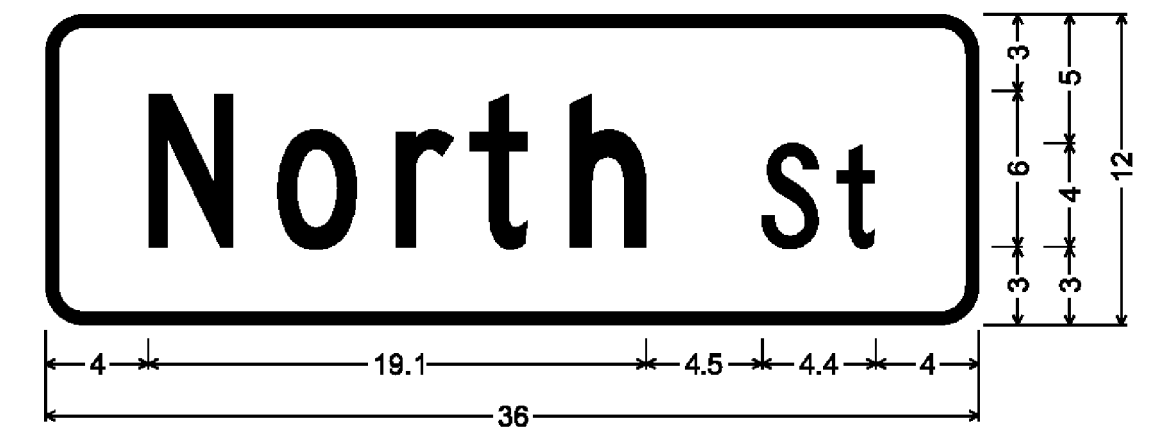
1.5" Radius, 0.5" Border, White on Green;
[Lincoln Ave] C specified length;

D3-1



1.5" Radius, 0.5" Border, White on Green;
[West St] C;

D3-1



1.5" Radius, 0.5" Border, White on Green;
[North St] C;

D3-1

RUTLAND CITY

PROJECT NAME:	STATEWIDE SOUTHWEST REGION	PLOT DATE:	06-AUG-2012
PROJECT NUMBER:	HES HSP(6)	PROJECT LEADER:	JLS
DESIGNED BY:	MBL	CHECKED BY:	NA
PROJECT SIGN DETAILS SHEET I		SHEET	53 OF 90