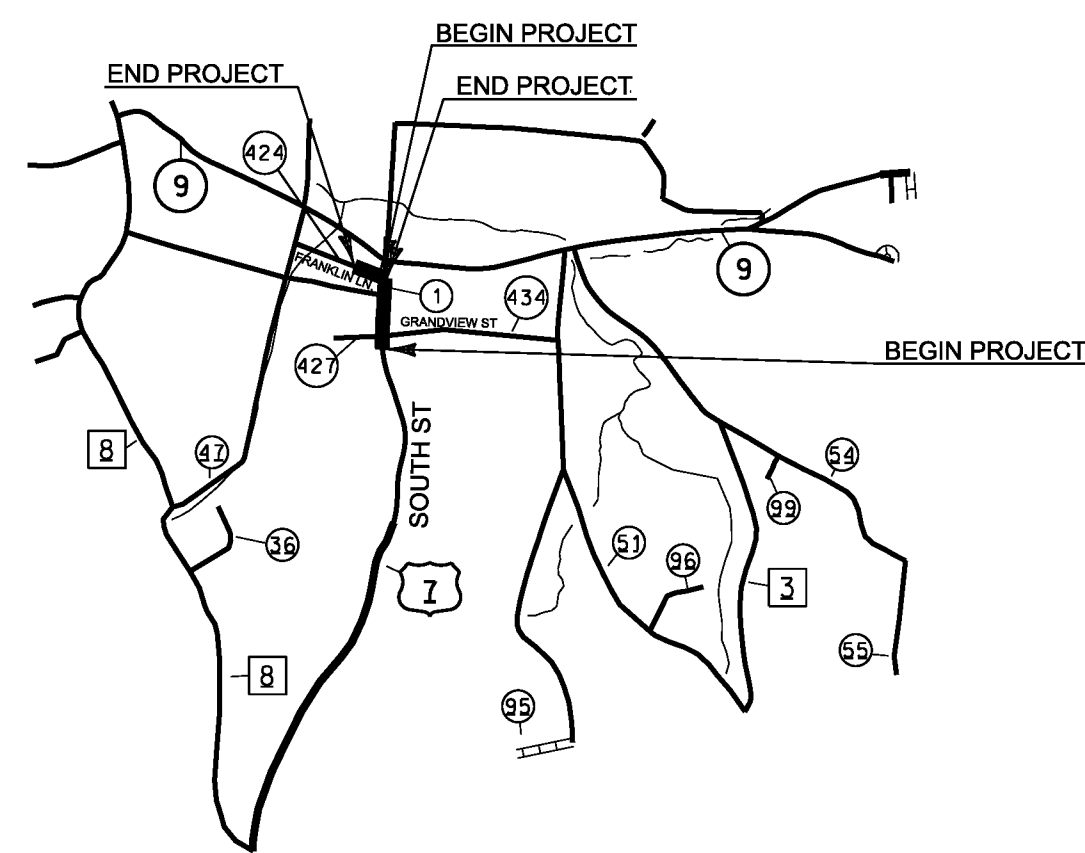


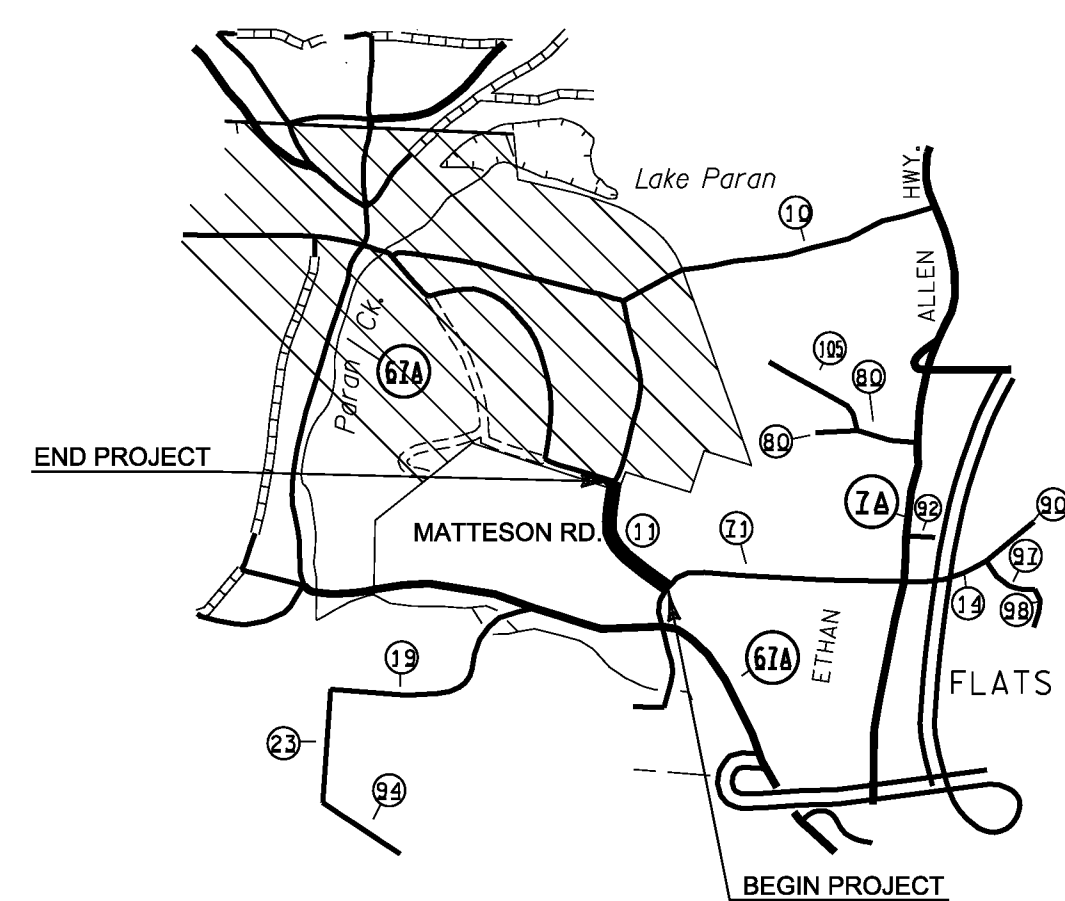
BENNINGTON



WORK TO BEGIN AT A POINT 0.033 MILES SOUTH OF THE INTERSECTION OF SOUTH STREET (TH-1) (US ROUTE 7), GRANDVIEW STREET (TH-434) AND TH-427 IN THE TOWN OF BENNINGTON, DESIGNATING THE INTERSECTION AS MILE MARKER 2.763. WORK TO EXTEND FROM THE POINT 0.033 MILES SOUTH OF THE INTERSECTION OF SOUTH STREET (TH-1), GRANDVIEW STREET (TH-434) AND TH-427 NORTHERLY ALONG SOUTH STREET FOR A DISTANCE OF 0.163 MILES TO FRANKLIN LANE (TH-424) TO CONCLUDE THIS SEGMENT OF THIS PROJECT.

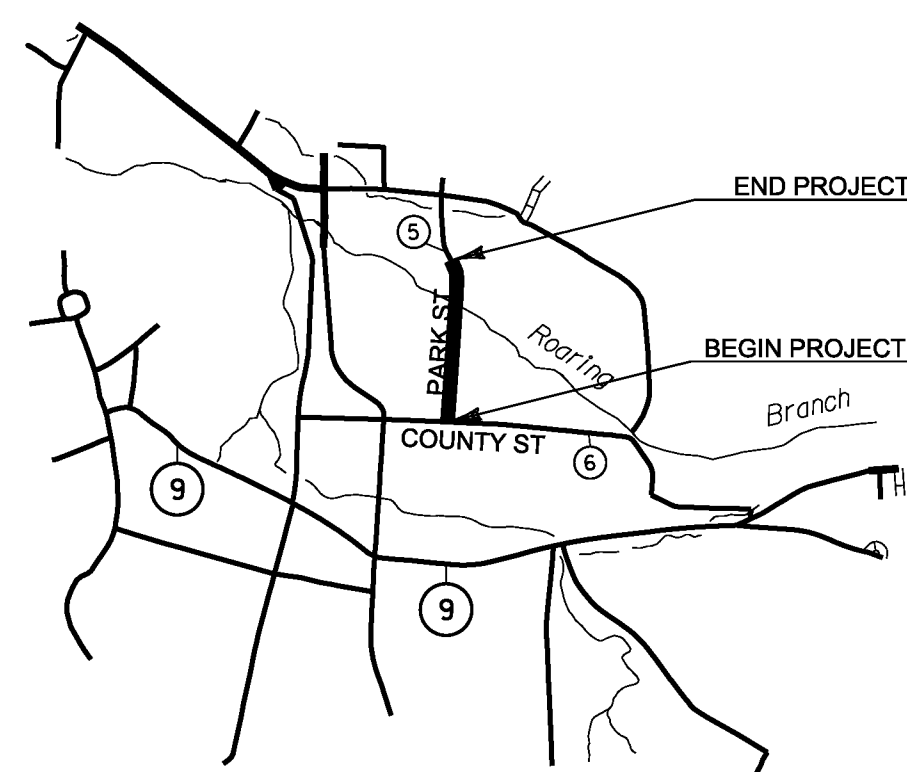
ALSO BEGINNING AT THE INTERSECTION OF SOUTH STREET (TH-1) AND FRANKLIN LANE (TH-424) IN THE TOWN OF BENNINGTON, DESIGNATING WHERE THE CENTERLINE OF EACH OF THESE ROADS INTERSECTS EACH OTHER AS MILE MARKER 0.00 AND EXTENDING WESTERLY ALONG FRANKLIN LANE (TH-424) FOR A DISTANCE OF 0.047 MILES TO CONCLUDE THIS SEGMENT OF THIS PROJECT.

BENNINGTON



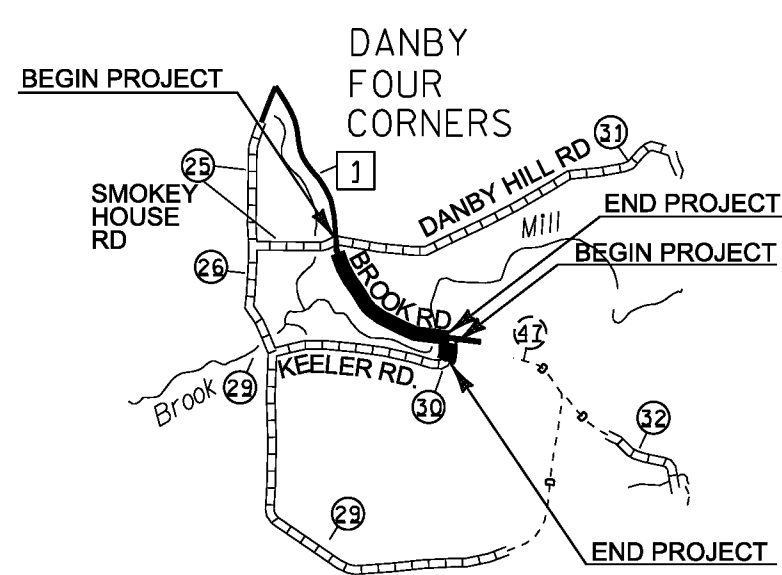
BEGINNING AT THE INTERSECTION OF MATTESSON ROAD (TH-11) AND RICE LANE (TH-71) IN THE TOWN OF BENNINGTON, DESIGNATING WHERE THE CENTERLINE OF EACH OF THESE ROADS INTERSECTS EACH OTHER AS MILE MARKER 0.00 AND EXTENDING NORTHERLY ALONG MATTESSON ROAD (TH-11) FOR A DISTANCE OF 0.382 MILES TO A POINT 21 FT SOUTH OF POLE # 62320714 TO CONCLUDE THIS SEGMENT OF THIS PROJECT.

BENNINGTON



BEGINNING AT THE INTERSECTION OF PARK STREET (TH-5) AND COUNTY STREET (TH-6) IN THE TOWN OF BENNINGTON, DESIGNATING WHERE THE CENTERLINE OF EACH OF THESE ROADS INTERSECTS EACH OTHER AS MILE MARKER 0.00 AND EXTENDING NORTHERLY ALONG PARK STREET (TH-5) FOR A DISTANCE OF 0.402 MILES TO A POINT 342 FT NORTH OF AND ACROSS FROM POLE #28 TO CONCLUDE THIS SEGMENT OF THIS PROJECT.

DANBY



WORK TO BEGIN AT A POINT 0.21 MILES SOUTH OF THE INTERSECTION OF BROOK ROAD (TH-1), DANBY HILL ROAD (TH-31) AND SMOKEY HOUSE ROAD (TH-25) IN THE TOWN OF DANBY, DESIGNATING WHERE THE CENTERLINE OF EACH OF THESE ROADS INTERSECTS EACH OTHER AS MILE MARKER 5.160 AND EXTENDING SOUTHEASTERLY ALONG BROOK ROAD (TH-1) FOR A DISTANCE OF 0.364 MILES TO A POINT 21 FT NORTH OF KEELER ROAD (TH-30) TO CONCLUDE THIS SEGMENT OF THIS PROJECT.

ALSO BEGINNING AT THE INTERSECTION OF BROOK ROAD (TH-1) AND KEELER ROAD (TH-30) IN THE TOWN OF DANBY, DESIGNATING WHERE THE CENTERLINE OF EACH OF THESE ROADS INTERSECTS EACH OTHER AS MILE MARKER 0.00 AND EXTENDING SOUTHWESTERLY ALONG KEELER ROAD (TH-30) FOR A DISTANCE OF 0.057 MILES TO CONCLUDE THIS SEGMENT OF THIS PROJECT.

PROJECT NAME:	STATEWIDE SOUTHWEST REGION		
PROJECT NUMBER:	HES HSIP(6)		
FILE NAME:	t12k024fr.m.dgn (12k042)	PLOT DATE:	06-AUG-2012
PROJECT LEADER:	JLS	DRAWN BY:	MBL
DESIGNED BY:	MBL	CHECKED BY:	NA
LOCATION MAPS SHEET:	1	SHEET:	50 OF 90