

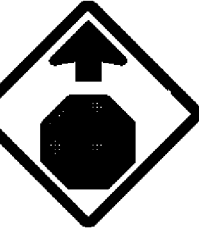









TRAFFIC SIGN SUMMARY SHEET 1

DIRECTION	MILEMARKER, STATION, OR SIGN NUMBER	LOCATION	MANUAL ON UNIFORM TRAFFIC DEVICES OR STATE CODE	SIGN DIMENSIONS		SHEETING REMARKS	SIGN LEGEND	NEW SIGNS		EXISTING SIGNS					NO. OF NEW POSTS	SQUARE STEEL (in)			TUBULAR STEEL (in)				SIGN FRAME REQUIRED	REMARKS SHSM = STANDARD HIGHWAY SIGN & MARKING BOOK	SIGN DETAIL				
				WIDTH	HEIGHT			"A"	"B"	RETAIN	SALVAGE FROM	SALVAGE TO	REMOVE	RETAIN		REMOVE	1.75	2.00	2.50	FOUNDATION	3.00	3.50			4.00	5.00	DETAIL IN SHSM	DETAIL ON SHEET NUMBER	STANDARD SHEET NUMBER
SB	MM 0.011, LT.	F	R1-1	30	30			6.25					X	X	1.00	15								SALVAGED STREET SIGN AND MILE MARKER	REPLACE THE EXISTING R1-1 SIGN AND POST LOCATED 60' NORTH OF VT-7A.	X			
NB	MM 0.021, RT.	A	R2-1	24	30			5.00					X	X	1.00	15									REPLACE THE EXISTING R2-1 SIGN AND POST LOCATED 110' NORTH OF VT-7A.	X			
SB	MM 0.057, LT.	F	W3-1	30	30			6.25							1.00	15									INSTALL NEW W3-1 SIGN AND POSTS LOCATED 80' SOUTH AND ACROSS FROM POLE 3 10 / 1.	X			
SB	MM 0.163, LT.	E F	D3-1	54	12			4.50					X		2.00	30									REPLACE THE EXISTING D3-1 SIGN AND INSTALL ON 2-POSTS ADJACENT TO STOP SIGN LOCATED SOUTHWEST OF DILLINGHAM ROAD.		13		
SB	MM 0.163, LT.	H	R1-1	30	30			6.25					X	X	1.00	15									REPLACE THE EXISTING R1-1 SIGN AND POST LOCATED SOUTHWEST OF DILLINGHAM RD.	X			
NB	MM 0.223, RT.		D3-1	48	12			4.00					X		2.00	30									REPLACE THE EXISTING D3-1 SIGN INSTALL ON 2-POSTS ADJACENT TO STOP SIGN LOCATED NORTHEAST OF SHEPARD'S LANE..		13		
NB	MM 0.223, RT.	D	R1-1	30	30			6.25					X	X	1.00	15									REPLACE THE EXISTING R1-1 SIGN AND POST LOCATED NORTHEAST OF SHEPARD'S LANE.	X			
NB	MM 0.242, RT.	A	R2-1	24	30			6.25					X	X	1.00	15									REPLACE THE EXISTING R2-1 SIGN AND POST LOCATED 15' SOUTH AND ACROSS FROM POLE # 5/1737/685/13.	X			
SB	MM 0.334, LT.	A	VW-060	30	30								X	X											REMOVE THE EXISTING VW-060 SIGN AND POST LOCATED 470' NORTH AND ACROSS FROM POLE # 5 / 1737 / 685 / 13.				
SB	MM 0.467, LT.	F	R2-1	24	30			6.25					X	X	1.00	15									REPLACE THE EXISTING R2-1 SIGN AND POST LOCATED 100' SOUTH OF POLE # 12 / 692.	X			

FINAL POST LENGTHS ARE TO BE DETERMINED IN THE FIELD. POST SIZES ARE COMPUTED BASED ON INFORMATION FURNISHED ON THE STANDARD SHEETS AND THE VTRANS "SIGN POST DESIGN GUIDE".

EA	EA	EA	EA	EA	EA	FT	FT	FT	LB	LB	LB	LB
			9 II		7			165				
SF	SF	EA	EA	EA	EA	FT	EA	EA	EA	EA	EA	EA
51.00		9 II	7	11		165		118.74				

PROJECT NAME: STATEWIDE SOUTHWEST REGION
 PROJECT NUMBER: STP HRRR(15)
 FILE NAME: I2k024frm.dgn
 PROJECT LEADER: JLS
 DESIGNED BY: NLA
 MANCHESTER TRAFFIC SIGN SUMMARY SHT 1
 PLOT DATE: 06-AUG-2012
 DRAWN BY: TDS
 CHECKED BY: NLA
 SHEET 38 OF 90