








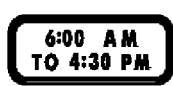


TRAFFIC SIGN SUMMARY SHEET 1

DIRECTION	MILEMARKER, STATION, OR SIGN NUMBER	LOCATION	MANUAL ON UNIFORM TRAFFIC DEVICES OR STATE CODE	SIGN DIMENSIONS		SHEETING REMARKS	SIGN LEGEND	NEW SIGNS		EXISTING SIGNS					EXISTING POST	NO. OF NEW POSTS	SQUARE STEEL (in)			TUBULAR STEEL (in)				SIGN FRAME REQUIRED	REMARKS SHSM = STANDARD HIGHWAY SIGN & MARKING BOOK	SIGN DETAIL				
				WIDTH	HEIGHT			"A"	"B"	RETAIN	SALVAGE FROM	SALVAGE TO	REMOVE	RETAIN			REMOVE	1.75	2.00	2.50	FOUNDATION	3.00	3.50			4.00	5.00	DETAIL IN SHSM	DETAIL ON SHEET NUMBER	STANDARD SHEET NUMBER
NB	MM 0.345, RT.	A	S4-3P	24	8																			REMOVE THE EXISTING S4-3P SIGN AND POST LOCATED 50' SOUTH AND ACROSS FROM POLE # 33 / 48.						
		A	R2-5A	24	30																			REMOVE THE EXISTING R2-5A SIGN BELOW THE S4-3P SIGN LOCATED 50' SOUTH AND ACROSS FROM POLE # 33 / 48.						
NB	MM 0.345, RT.	A	R2-1	24	30			5.00							1.00		15							INSTALL A NEW R2-1 SIGN AND POST LOCATED 50' SOUTH AND ACROSS FROM POLE # 33 / 48.	X					
NB	MM 0.426, RT.	A	S4-5	36	36	FYG	 *	9.00							2.00		30							INSTALL A NEW S4-5 SIGN AND POST LOCATED 42' SOUTH AND ACROSS FROM POLE # 55.	X					
NB	MM 0.474, RT.	D	R1-1	30	30		 **	6.25							1.00		15							REPLACE THE EXISTING R1-1 SIGN AND POLE LOCATED 64' NORTH AND ACROSS FROM POLE # 56 / 36.	X					
NB	MM 0.524, RT.	A	S1-1	36	36	FYG		9.00							2.00		30							INSTALL A NEW S1-1 SIGN AND POST LOCATED 330' NORTH AND ACROSS FROM POLE # 56 / 36.	X					
			S4-3P	36	12	FYG		3.00																INSTALL A NEW S4-3P SIGN BELOW THE S1-1 SIGN LOCATED 330' NORTH AND ACROSS FROM POLE # 56 / 36.	X					
NB	MM 0.625, RT.	A	S4-3P	24	8	FYG		1.33																REPLACE THE EXISTING SIGN AND RETAIN THE POST LOCATED 110' SOUTH OF POLE # 62.	X					
			R2-1	24	30																			REPLACE THE EXISTING SIGN AND RETAIN THE POST LOCATED 110' SOUTH OF POLE # 62.						
			S4-1	24	10																			RETAIN THE EXISTING SIGN AND POST LOCATED 110' SOUTH OF POLE # 62.						
								* ALLOWED CONTRACTOR TO PLACE SIGN CLOSER TO ROAD EDGE DUE TO PROPERTY OWNERS HEDGE																						
								** RETAINED STREET SIGN (SHIELDS DR) AND BRACKET																						

FINAL POST LENGTHS ARE TO BE DETERMINED IN THE FIELD. POST SIZES ARE COMPUTED BASED ON INFORMATION FURNISHED ON THE STANDARD SHEETS AND THE VTRANS "SIGN POST DESIGN GUIDE".

EA 2	EA	EA	EA 4	EA 1	EA 2	FT 90	FT	FT	EA	LB	LB	LB	LB
			5										
SF 33.58	SF	EA 6	EA 3	EA 6	FT 90	EA	LB						
							84.71						

PROJECT NAME: STATEWIDE SOUTHWEST REGION
PROJECT NUMBER: STP HRRR(15)
FILE NAME: I2k024frm.dgn
PROJECT LEADER: JLS
DESIGNED BY: NLA
PLOT DATE: 06-AUG-2012
DRAWN BY: TDS
CHECKED BY: NLA
 BENNINGTON TRAFFIC SIGN SUMMARY SHEET 1 SHEET 14 OF 90