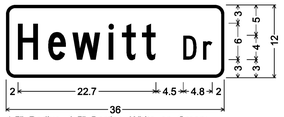

1.5" Radius, 0.5" Border, White on Green;
[Hewitt Dr] C;

D3–1

1.5" Radius, 0.5" Border, White on Green;
[Crossover Rd] C;

D3–1

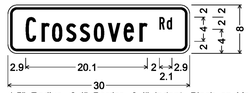

1.5" Radius, 0.4" Border, 0.4" Indent, Black on Yellow;
[Crossover Rd] B;

W16–8P

1.5" Radius, 0.4" Border, 0.4" Indent, Black on Yellow;
[Houghton Ln] B;

W16–8P

1.50" Radius, 0.50" Border, White on Green;
[Willow Rd] C;

D3–1

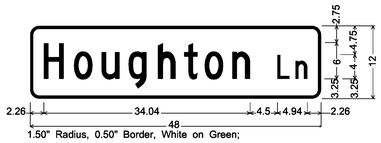

1.50" Radius, 0.50" Border, White on Green;
[Houghton Ln] C;

D3–1

BENNINGTON

1.5" Radius, 0.5" Border, White on Green;
[Eaton Hill Rd] C specified length;

D3–1

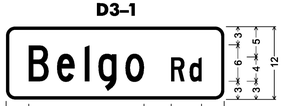

1.5" Radius, 0.5" Border, White on Green;
[Belgo Rd] C;

D3–1

1.5" Radius, 0.4" Border, 0.4" Indent, Black on Yellow;
[Eaton Hill Rd] B;

W16–8P

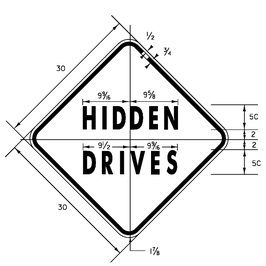

1.875" RADIUS, 0.75" BORDER, 0.50" INDENT
COLORS: LEGEND - BLACK
BACKGROUND - YELLOW
TEXT STYLE: "HIDDEN" C; "DRIVES" C

VW–060

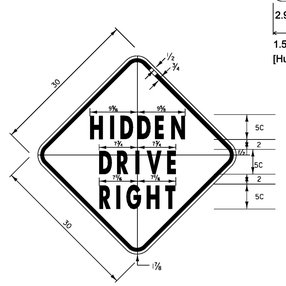

1.875" RADIUS, 0.75" BORDER, 0.50" INDENT
COLORS: LEGEND - BLACK
BACKGROUND - YELLOW
TEXT STYLE: C

VW–054

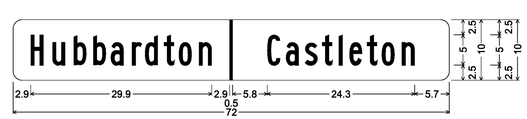

1.5" Radius, No border, White on Green;
[Hubbardton] B; [Castleton] B;

VD–024

CASTLETON

PROJECT NAME: STATEWIDE SOUTHWEST REGION	
PROJECT NUMBER: STP HRRR(15)	
FILE NAME: t12k024frm.dgn	PLOT DATE: 06-AUG-2012
PROJECT LEADER: JLS	DRAWN BY: MBL
DESIGNED BY: MBL	CHECKED BY: NA
PROJECT SIGN DETAIL SHEET 2	SHEET 12 OF 90