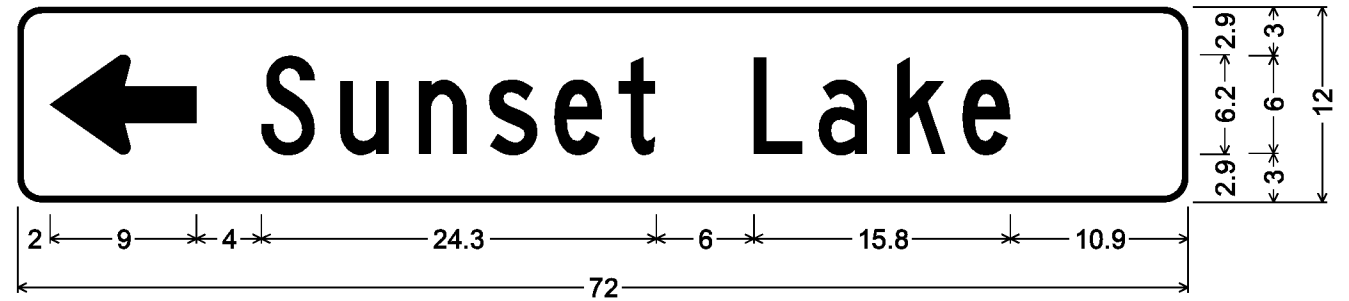
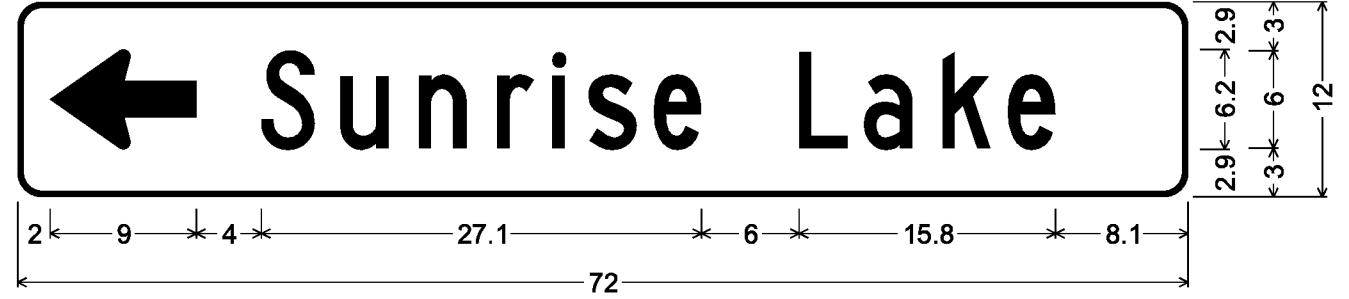


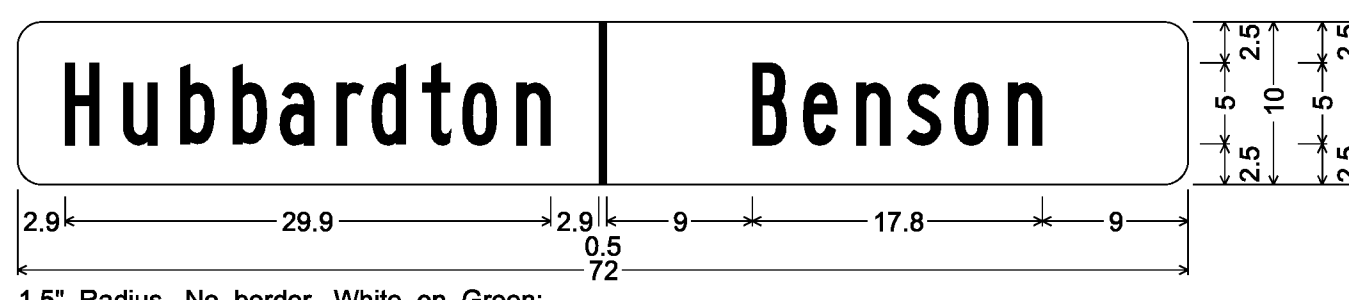
1.5" Radius, 0.5" Border, White on Green;
[Pleasant Valley Rd] C 80% spacing;
D3-1



1.5" Radius, 0.4" Border, White on Green;
Standard Arrow Custom 9.0" X 6.1" 180°; [Sunset Lake] C;
D1-1



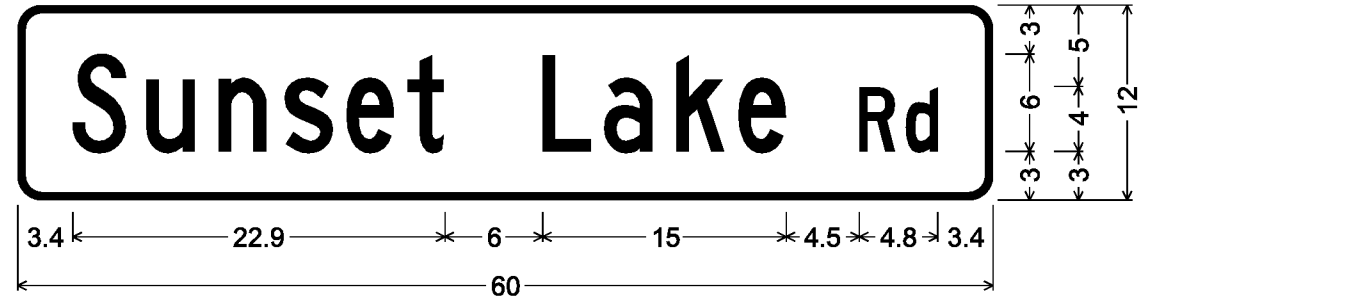
1.5" Radius, 0.4" Border, White on Green;
Standard Arrow Custom 9.0" X 6.1" 180°; [Sunrise Lake] C;
D1-1



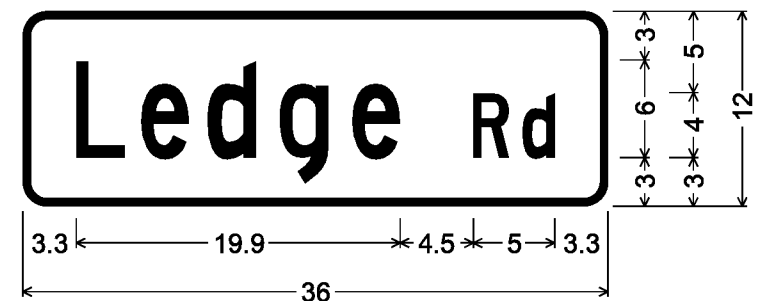
1.5" Radius, No border, White on Green;
[Hubbardton] B; [Benson] B;
VD-024



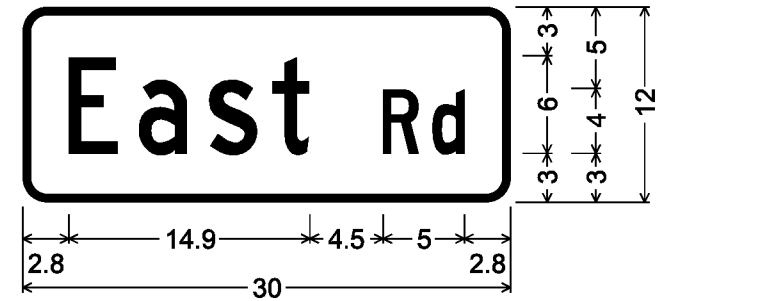
1.5" Radius, 0.5" Border, White on Green;
[Howard Hill Rd] C;
D3-1



1.5" Radius, 0.5" Border, White on Green;
[Sunset Lake Rd] C 80% spacing;
D3-1



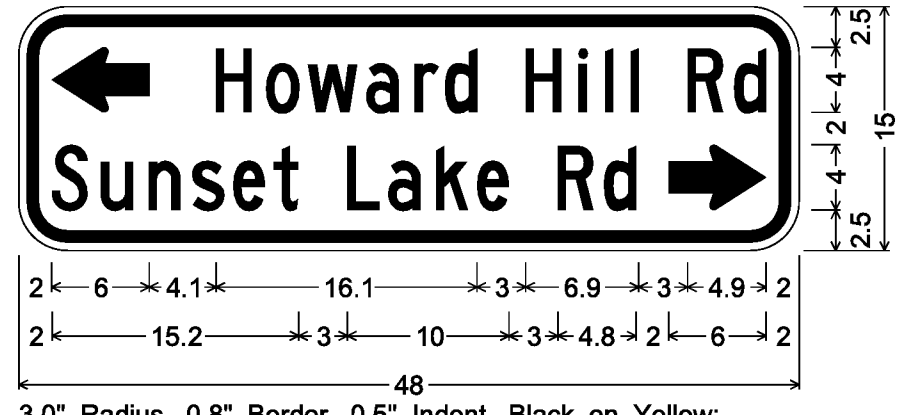
1.5" Radius, 0.5" Border, White on Green;
[Ledge Rd] C;
D3-1



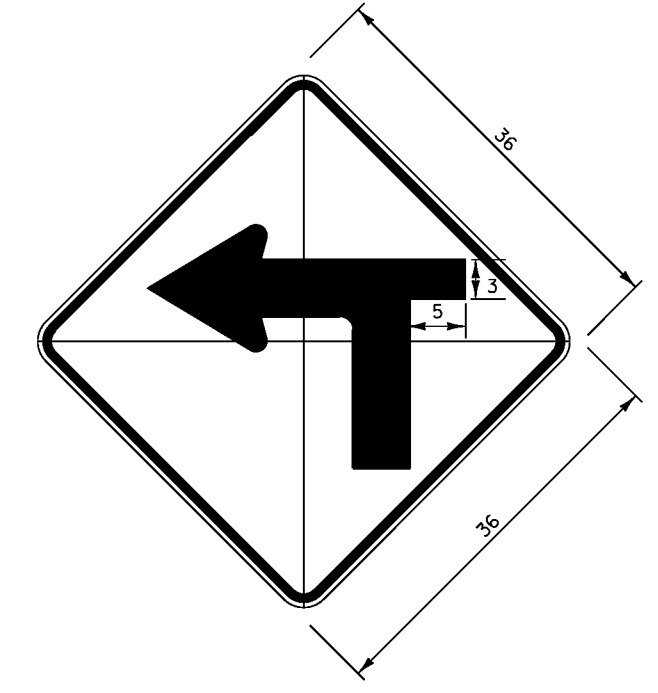
1.5" Radius, 0.5" Border, White on Green;
[East Rd] C;
D3-1



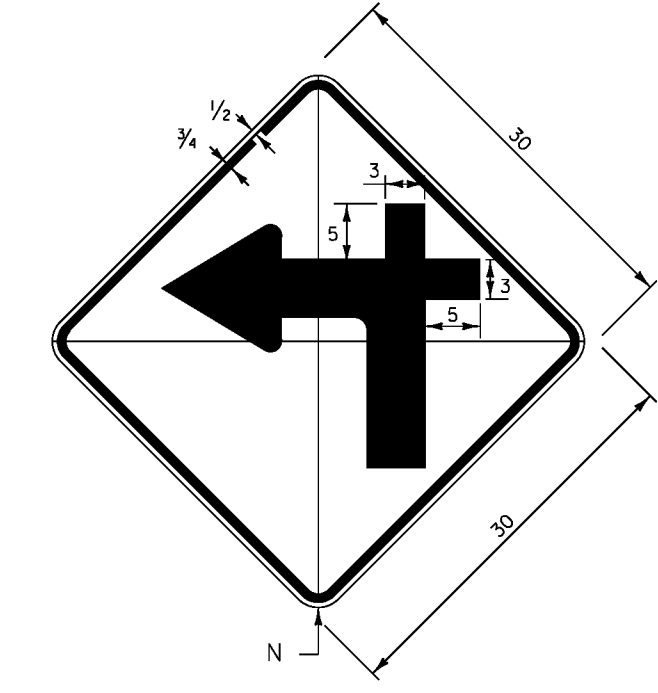
3.0" Radius, 0.8" Border, 0.5" Indent, Black on Yellow;
Standard Arrow Custom 6.0" X 4.0" 180°;
[Sunset Lake Rd] C 78% spacing;
[Howard Hill Rd] C 80% spacing;
Standard Arrow Custom 6.0" X 4.0" 0°;
W16-8aP



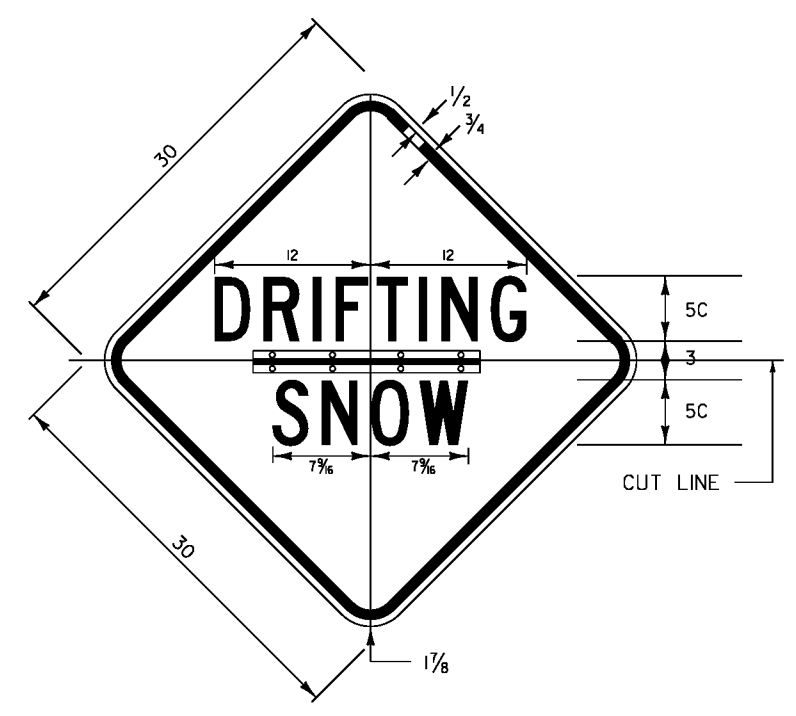
3.0" Radius, 0.8" Border, 0.5" Indent, Black on Yellow;
Standard Arrow Custom 6.0" X 4.0" 180°;
[Howard Hill Rd] C 80% spacing;
[Sunset Lake Rd] C 78% spacing;
Standard Arrow Custom 6.0" X 4.0" 0°;
W16-8aP



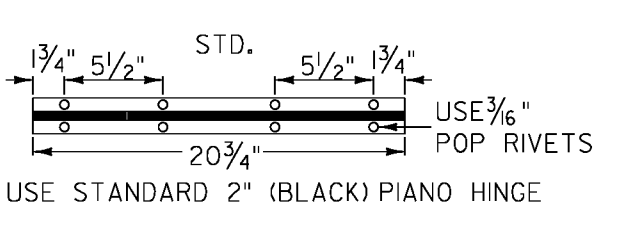
DIMENSIONS NOT SHOWN
FOR THIS DETAIL SHALL CONFORM
TO THE LATEST EDITION OF THE 2009 MUTCD
FOR SIGN DETAIL W1-L
UNLESS OTHERWISE NOTED FOR THIS DETAIL
W1-1Ma L(R)



DIMENSIONS NOT SHOWN
FOR THIS DETAIL SHALL CONFORM
TO THE LATEST EDITION OF THE 2009 MUTCD
FOR SIGN DETAIL W1-L
UNLESS OTHERWISE NOTED FOR THIS DETAIL
W1-1Mc R(L)



1.875" RADIUS, 0.75" BORDER, 0.5" INDENT,
COLORS: LEGEND - BLACK
BACKGROUND - YELLOW;
[DRIFTING] C; [SNOW] C;
VW-276 HINGED



USE STANDARD 2" (BLACK) PIANO HINGE

BENSON

PROJECT NAME:	STATEWIDE SOUTHWEST REGION
PROJECT NUMBER:	STP HRRR(15)
FILE NAME:	112k024fr.m.dgn
PROJECT LEADER:	JLS
DESIGNED BY:	MBL
PROJECT SIGN DETAIL SHEET:	I
PLOT DATE:	06-AUG-2012
DRAWN BY:	MBL
CHECKED BY:	NA
SHEET:	II OF 90