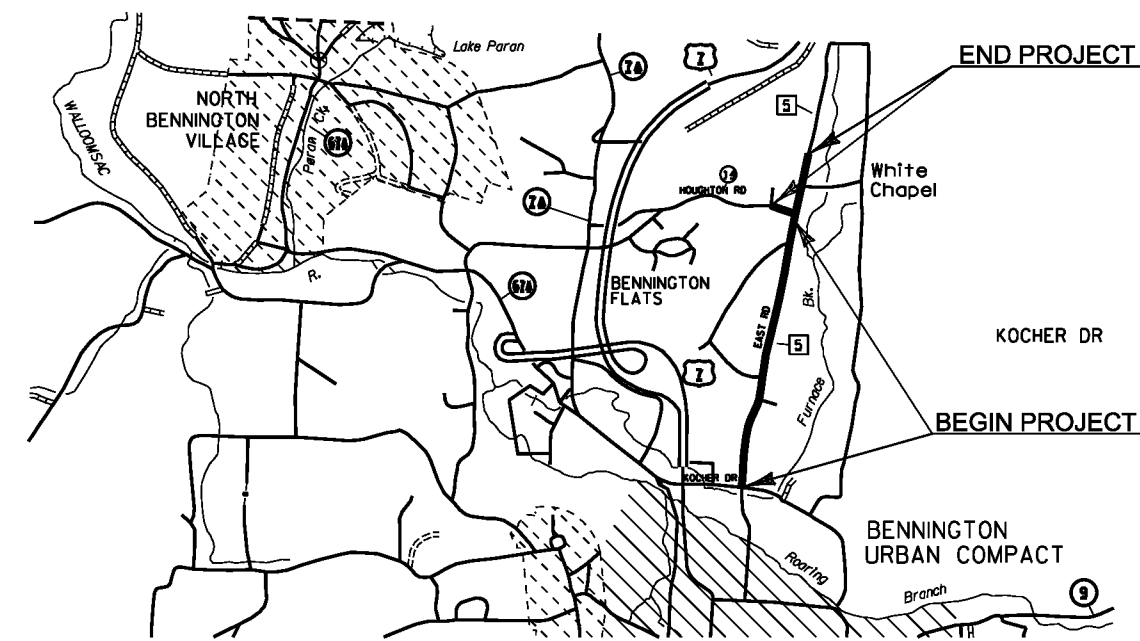


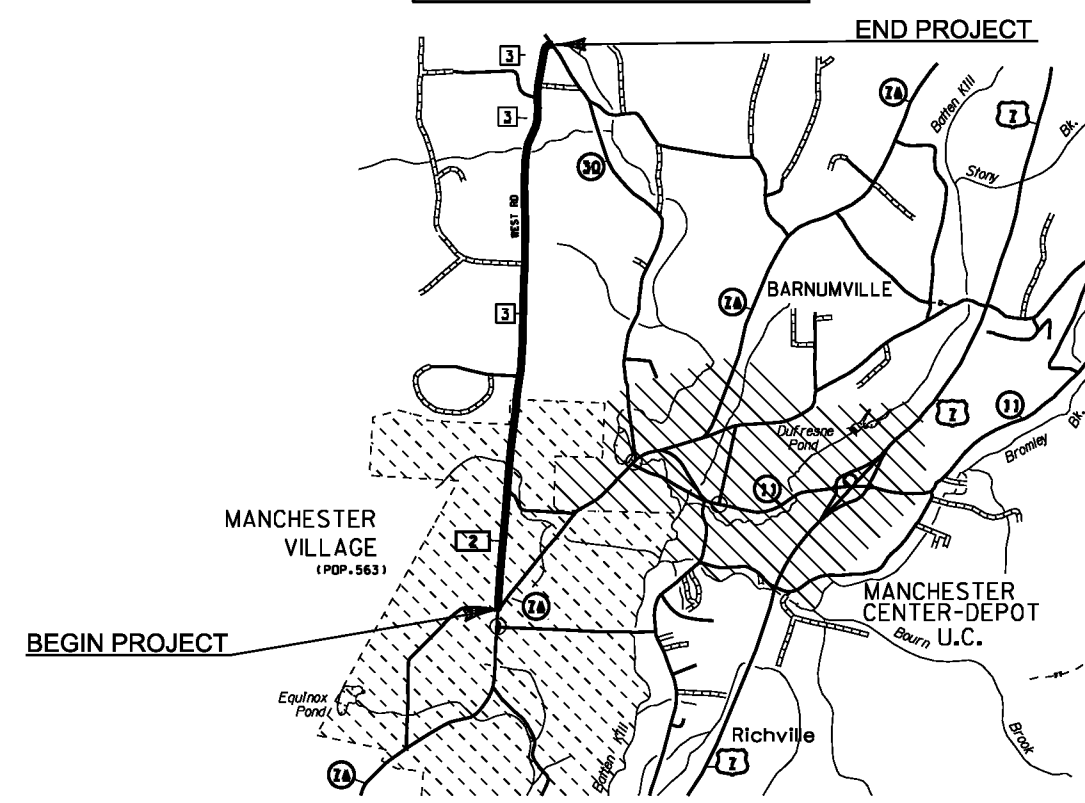
BENNINGTON



BEGINNING AT THE INTERSECTION OF KOCHER DRIVE (TH-28) AND EAST ROAD (TH-5) IN THE TOWN OF BENNINGTON, DESIGNATING WHERE THE CENTERLINE OF EACH OF THESE ROADS INTERSECTS EACH OTHER AS MILE MARKER 0.00 AND EXTENDING NORTHERLY ALONG EAST ROAD FOR A DISTANCE OF 1.860 MILES TO A POINT 0.06 MILES NORTH OF CROSSOVER (TH-15) TO CONCLUDE THIS SEGMENT OF THIS PROJECT.

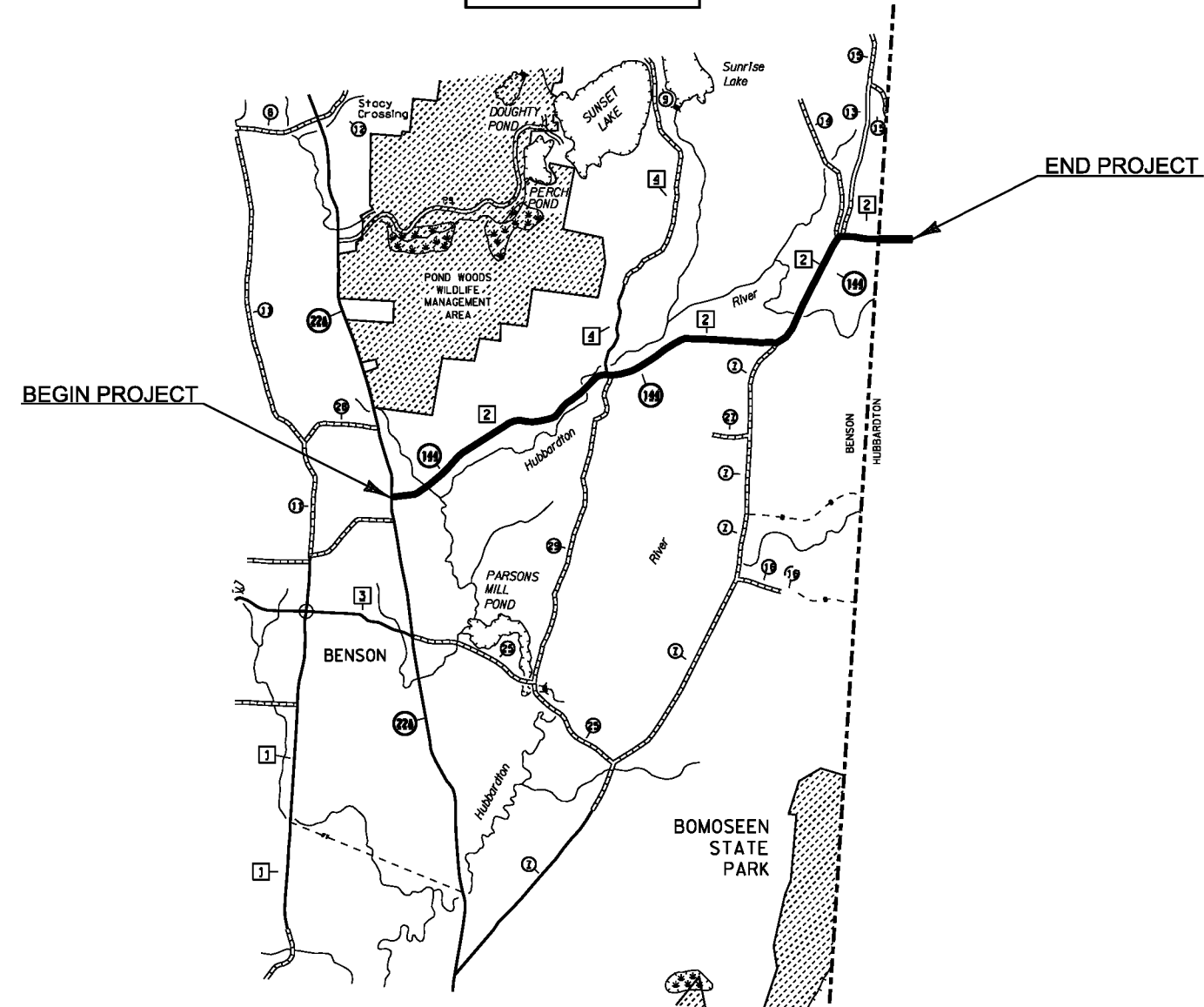
ALSO ON ANOTHER ROADWAY, BEGINNING AT THE INTERSECTION OF EAST ROAD (TH-5) AND HOUGHTON ROAD (TH-14) IN THE TOWN OF BENNINGTON, DESIGNATING WHERE THE CENTERLINE OF EACH OF THESE ROADS INTERSECTS EACH OTHER AS MILE MARKER 0.00 AND EXTENDING WESTERLY 0.086 MILES ALONG HOUGHTON ROAD TO A POINT 16 FEET WEST OF POLE # 181 1-8 TO CONCLUDE THIS SEGMENT OF THIS PROJECT.

MANCHESTER



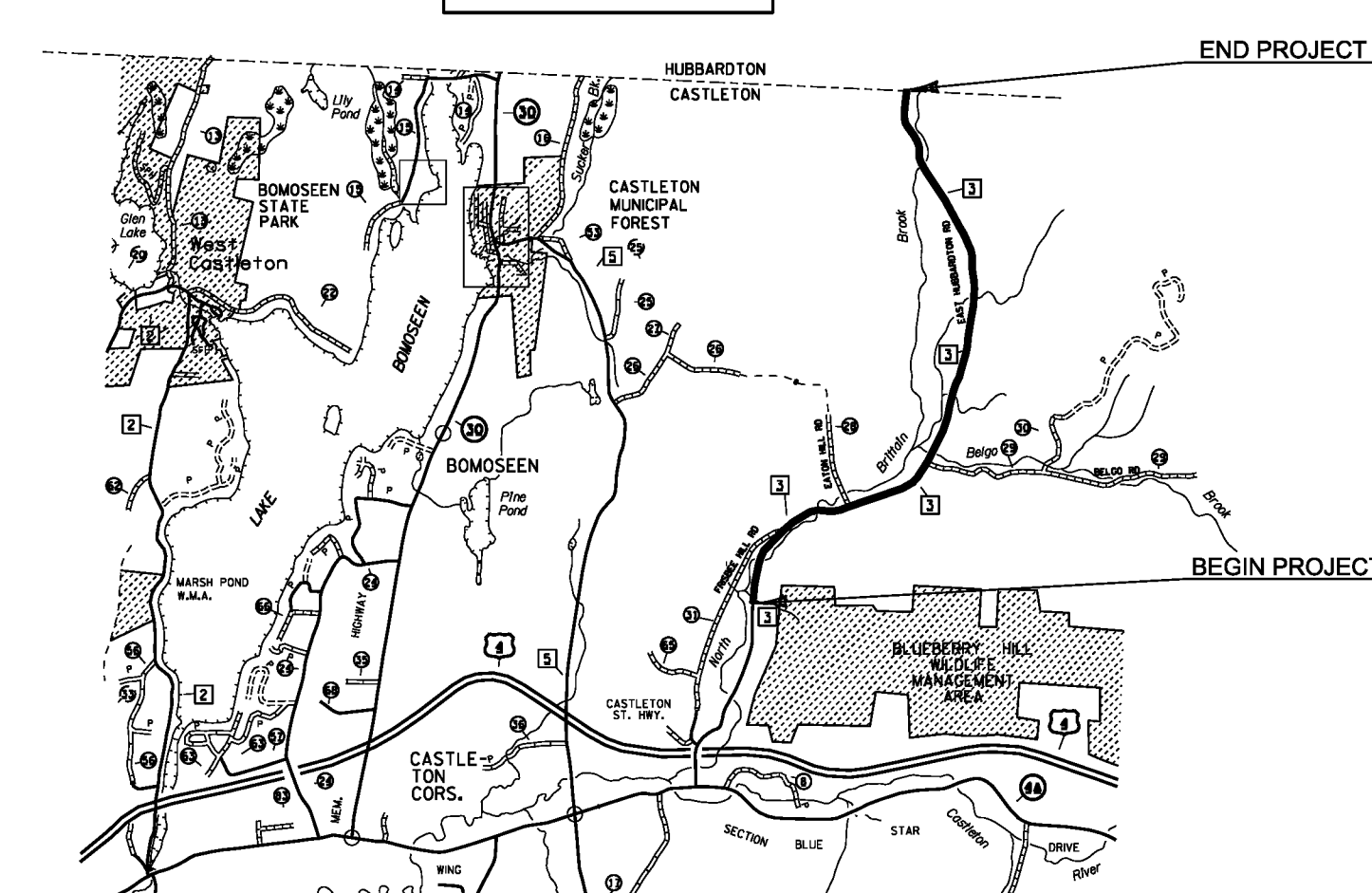
BEGINNING AT THE INTERSECTION OF VT ROUTE 7/MAIN STREET AND WEST ROAD (TH-2) IN THE TOWN OF MANCHESTER, DESIGNATING WHERE THE CENTERLINE OF EACH OF THESE ROADS INTERSECTS EACH OTHER AS MILE MARKER 0.00 AND EXTENDING NORTHERLY ALONG WEST ROAD (TH-3) FOR A DISTANCE OF 3.380 MILES TO A POINT IMMEDIATELY SOUTH OF THE VT ROUTE 30 INTERSECTION TO CONCLUDE THIS SEGMENT OF THIS PROJECT.

BENSON



BEGINNING AT THE INTERSECTION OF VT ROUTE 22A AND STATE NUMBERED TOWN HIGHWAY ROUTE 144 (TH-2) IN THE TOWN OF BENSON, DESIGNATING WHERE THE CENTERLINE OF EACH OF THESE ROADS INTERSECTS EACH OTHER AS MILE MARKER 0.00 AND EXTENDING EASTERLY ALONG STATE NUMBERED TOWN HIGHWAY ROUTE 144 FOR A DISTANCE OF 4.221 MILES TO A POINT 163 FEET EAST OF THE BENSON-HUBBARDTON TOWN LINE TO CONCLUDE THIS SEGMENT OF THIS PROJECT.

CASTLETON



BEGINNING AT A POINT 0.145 MILES SOUTH OF THE INTERSECTION OF EAST HILL ROAD (TH-28) AND EAST HUBBARDTON ROAD (TH-3) AND ADJACENT TO POLE #50/NET/5-2/50 IN THE TOWN OF CASTLETON, DESIGNATING THIS POINT AS MILE MARKER 0.00 AND THEN EXTENDING NORTHERLY ALONG EAST HUBBARDTON ROAD FOR A DISTANCE OF 3.272 MILES TO THE CASTLETON-HUBBARDTON TOWN LINE TO CONCLUDE THIS SEGMENT OF THIS PROJECT.

PROJECT NAME: STATEWIDE SOUTHWEST REGION
PROJECT NUMBER: STP HRRR(15)

FILE NAME: 112k024fr.m.dgn
PROJECT LEADER: JLS
DESIGNED BY: MBL
LOCATION MAPS SHEET

PLOT DATE: 06-AUG-2012
DRAWN BY: MBL
CHECKED BY: NA
SHEET 9 OF 90