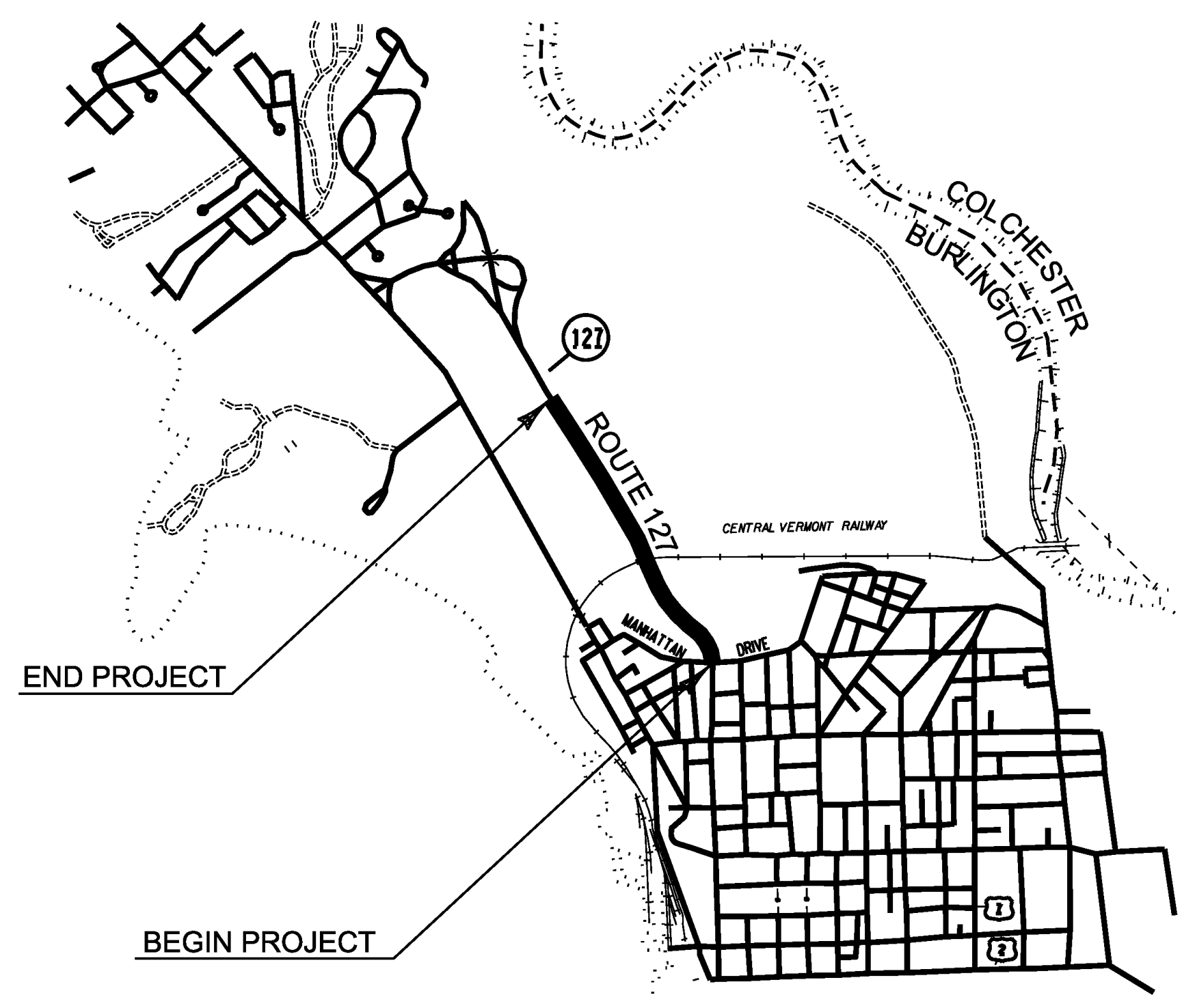
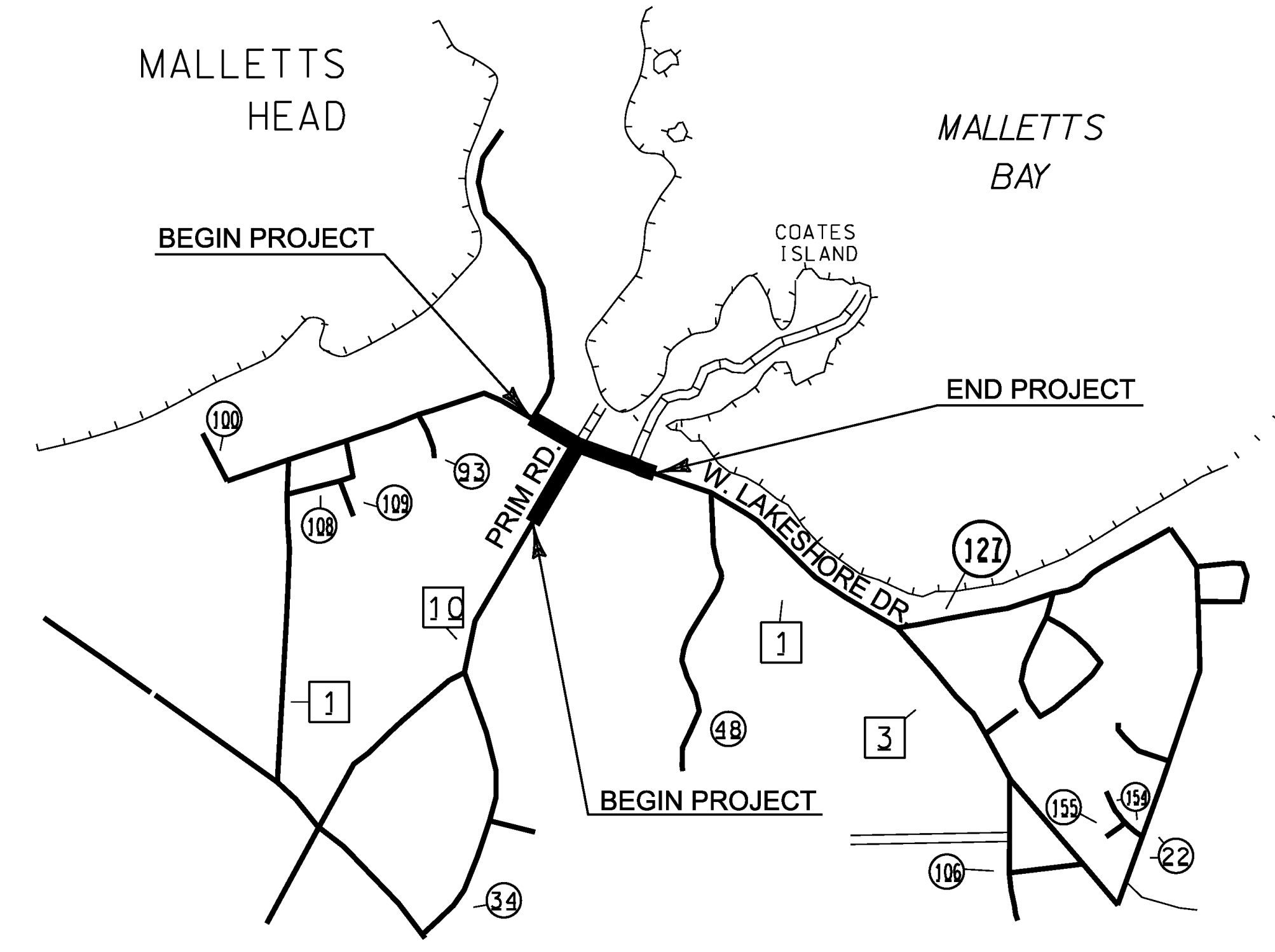


BURLINGTON



BEGINNING AT THE INTERSECTION OF MANHATTAN DRIVE (TH-10) AND ROUTE 127 (TH-9) IN THE CITY OF BURLINGTON, DESIGNATING WHERE THE CENTERLINE OF EACH OF THESE ROADS INTERSECTS EACH OTHER AS MILE MARKER 0.00 AND EXTENDING NORTHWESTERLY ALONG ROUTE 127 (TH-9) FOR A DISTANCE OF 0.758 MILES TO A POINT 0.142 MILES SOUTH OF THE NORTHBOUND EXIT RAMP (TO NORTH BEACH) TO CONCLUDE THIS SEGMENT OF THIS PROJECT.

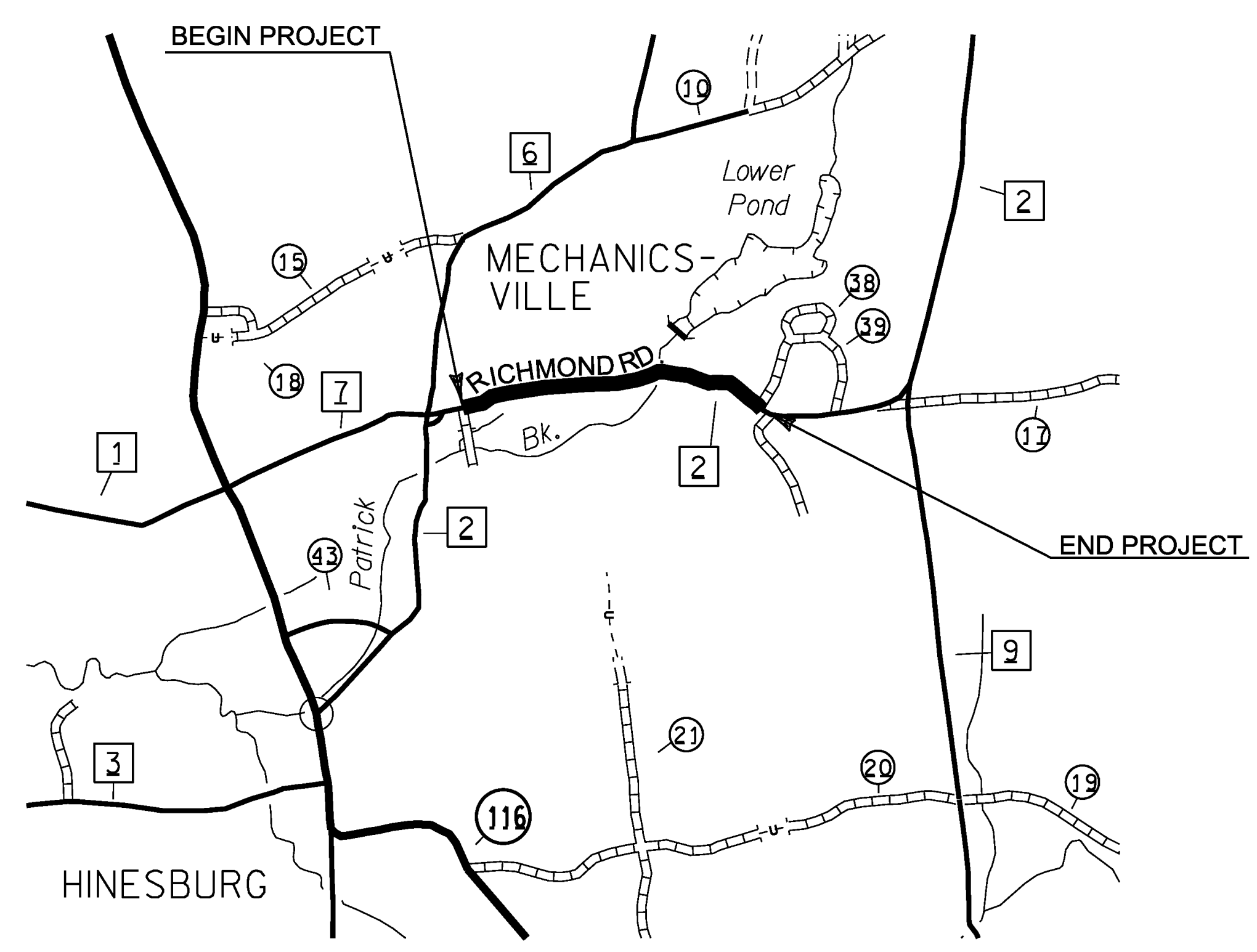
COLCHESTER



WORK TO BEGIN AT A POINT 0.512 MILES NORTH OF THE INTERSECTION OF C2SNR 127-PRIM RD (TH-10) AND BEAN ROAD (TH-34) IN THE TOWN OF COLCHESTER, DESIGNATING THE INTERSECTION OF C2SNR 127-PRIM RD (TH-10) AND BEAN ROAD (TH-34) AS MILE POINT 1.550 AND EXTENDING 0.672 MILES TO A POINT 63 FT SOUTH OF POLE #105a TO CONCLUDE THIS SEGMENT OF THIS PROJECT.

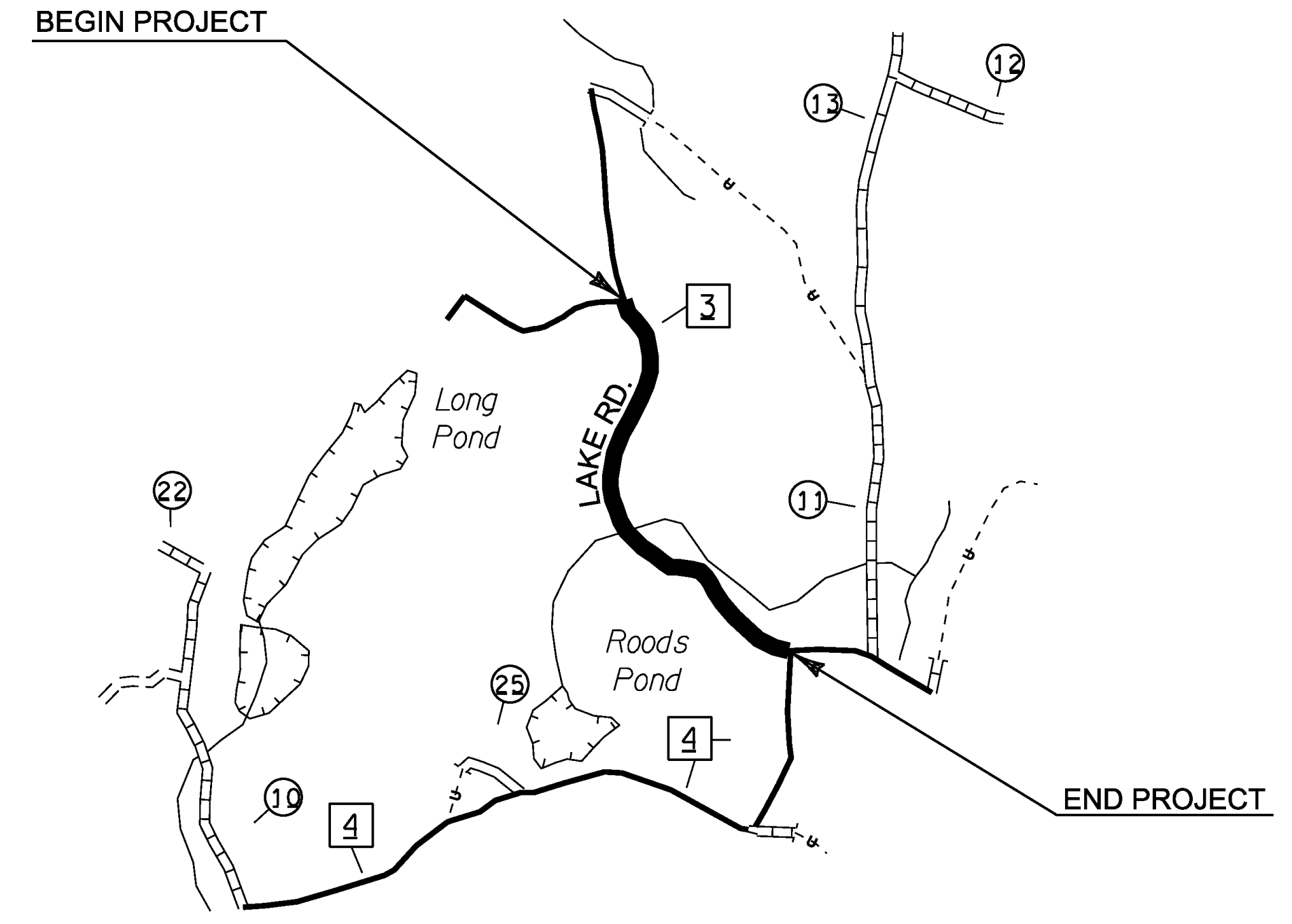
BEGINNING AT THE INTERSECTION OF W. LAKESHORE ROAD (TH-1) AND MARBLE ISLAND ROAD (TH-20) IN THE TOWN OF COLCHESTER, DESIGNATING WHERE THE CENTERLINE OF EACH OF THESE ROADS INTERSECTS EACH OTHER AS MILE MARKER 0.00 AND EXTENDING EASTERLY ALONG W. LAKESHORE ROAD (TH-1) FOR A DISTANCE OF 0.146 MILES TO A POINT WHERE THE CENTERLINE OF W. LAKESHORE ROAD (TH-1) AND PRIM ROAD (TH-10) INTERSECT EACH OTHER TO CONCLUDE THIS SEGMENT OF THIS PROJECT.

HINESBURG



WORK TO BEGIN AT A POINT 1.510 MILES EAST OF THE INTERSECTION OF ROUTE 116 AND RICHMOND ROAD (TH-2) IN THE TOWN OF HINESBURG, DESIGNATING THIS LOCATION AS MILE POINT 1.510 AND EXTENDING NORTH EASTERLY ALONG RICHMOND ROAD (TH-2) FOR A DISTANCE OF 0.357 MILES TO A POINT 0.068 MILES SOUTHWEST OF BIRCHWOOD ROAD (TH-39) TO CONCLUDE THIS SEGMENT OF THIS PROJECT.

MILTON



WORK TO BEGIN AT A POINT 4.274 MILES WEST OF THE INTERSECTION OF US ROUTE 7 AND LAKE ROAD (TH-3) IN THE TOWN OF MILTON, DESIGNATING THIS LOCATION THAT IS 0.121 MILES WEST OF CARY DRIVE (TH-148) AS MILE MARKER 0.000 AND EXTENDING EASTERLY ALONG LAKE ROAD (TH-3) FOR A DISTANCE OF 1.324 MILES TO A POINT 37 FT WEST OF EVEREST ROAD (TH-4) TO CONCLUDE THIS SEGMENT OF THIS PROJECT.

PROJECT NAME: STATEWIDE NORTHWEST REGION	
PROJECT NUMBER: HES HSIP(4)	
FILE NAME: I2k020wrk.dgn (I2k038)	PLOT DATE: 16-JUL-2012
PROJECT LEADER: JLS	DRAWN BY: TDS
DESIGNED BY: NLA	CHECKED BY: NLA
LOCATION MAPS SHEET 1	
SHEET 83 OF 107	

NOT TO SCALE