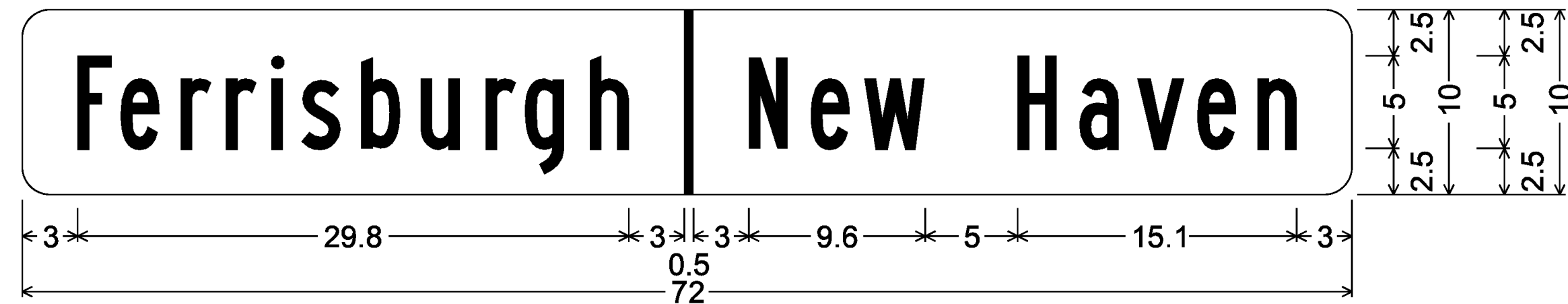
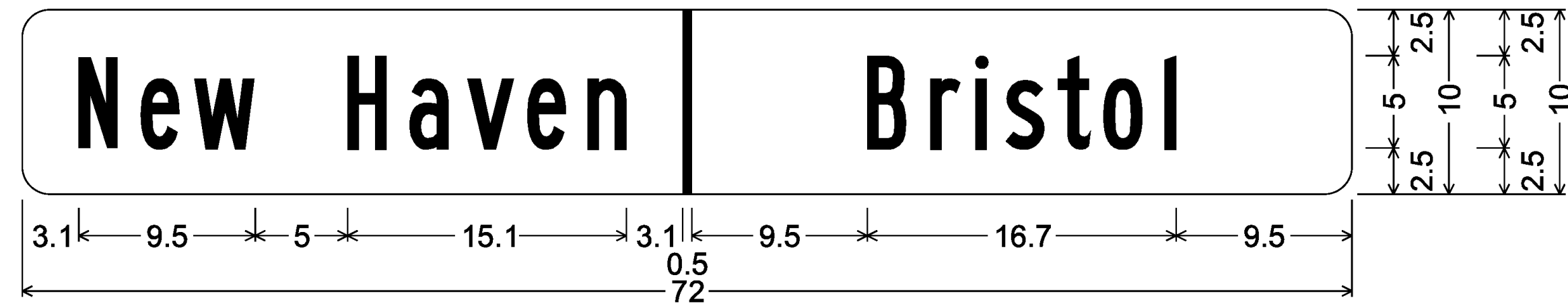


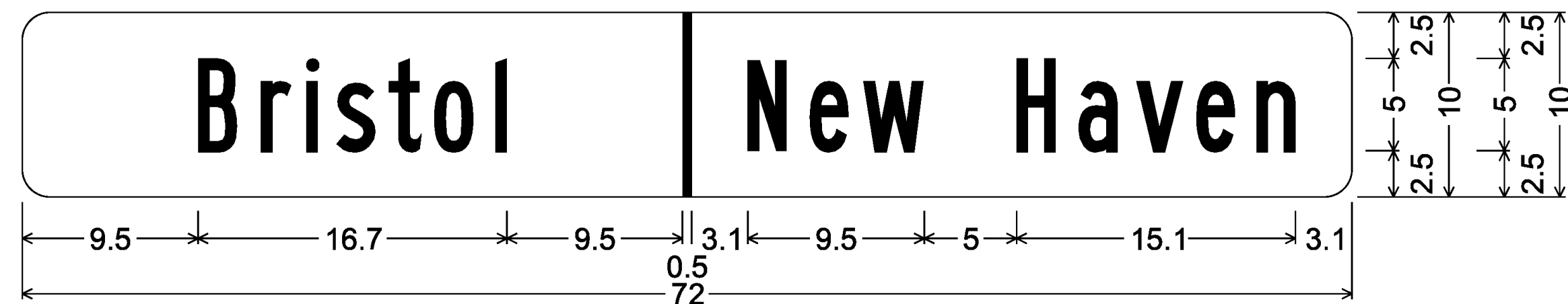
1.5" Radius, No border, White on Green;  
[New Haven] B; [Waltham] B;  
**VD-024**



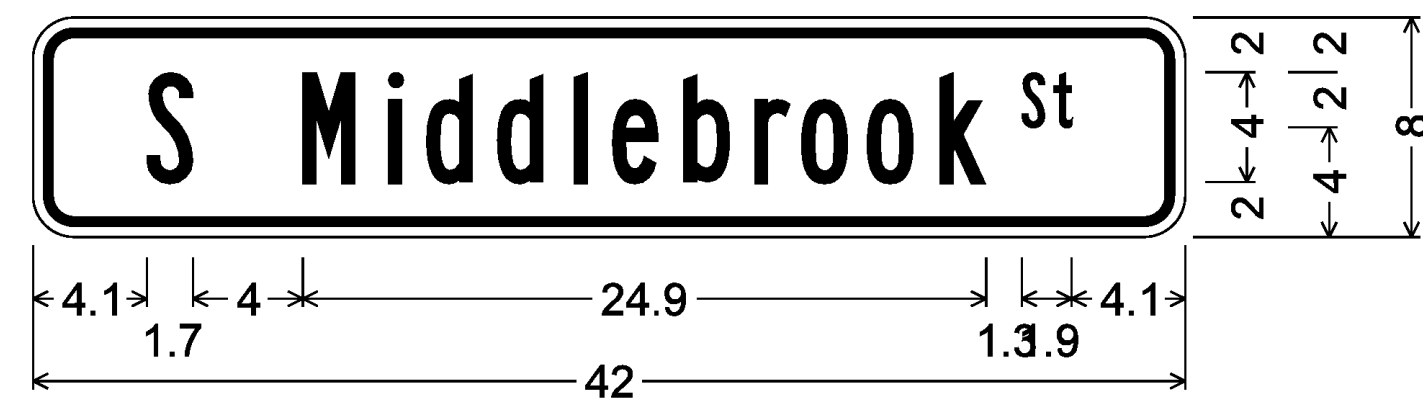
1.5" Radius, No border, White on Green;  
[Ferrisburgh] B; [New Haven] B;  
**VD-024**



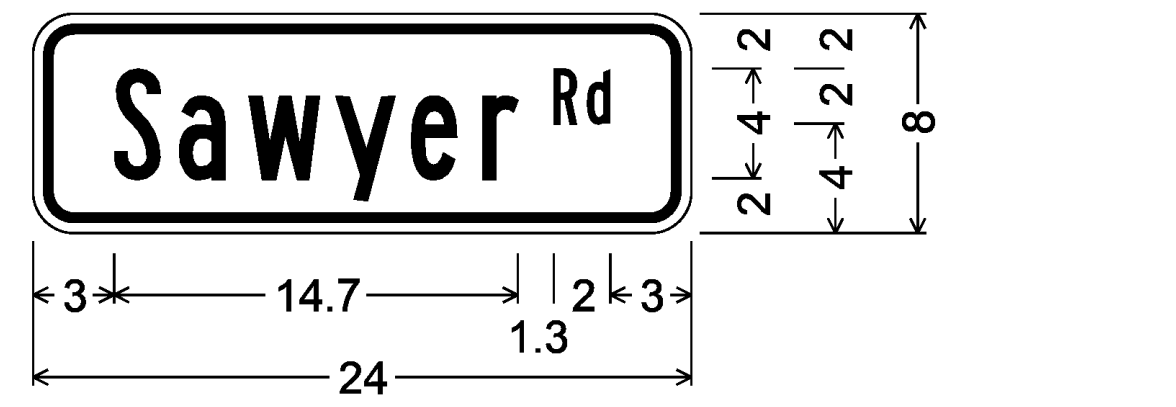
1.5" Radius, No border, White on Green;  
[New Haven] B; [Bristol] B;  
**VD-024**



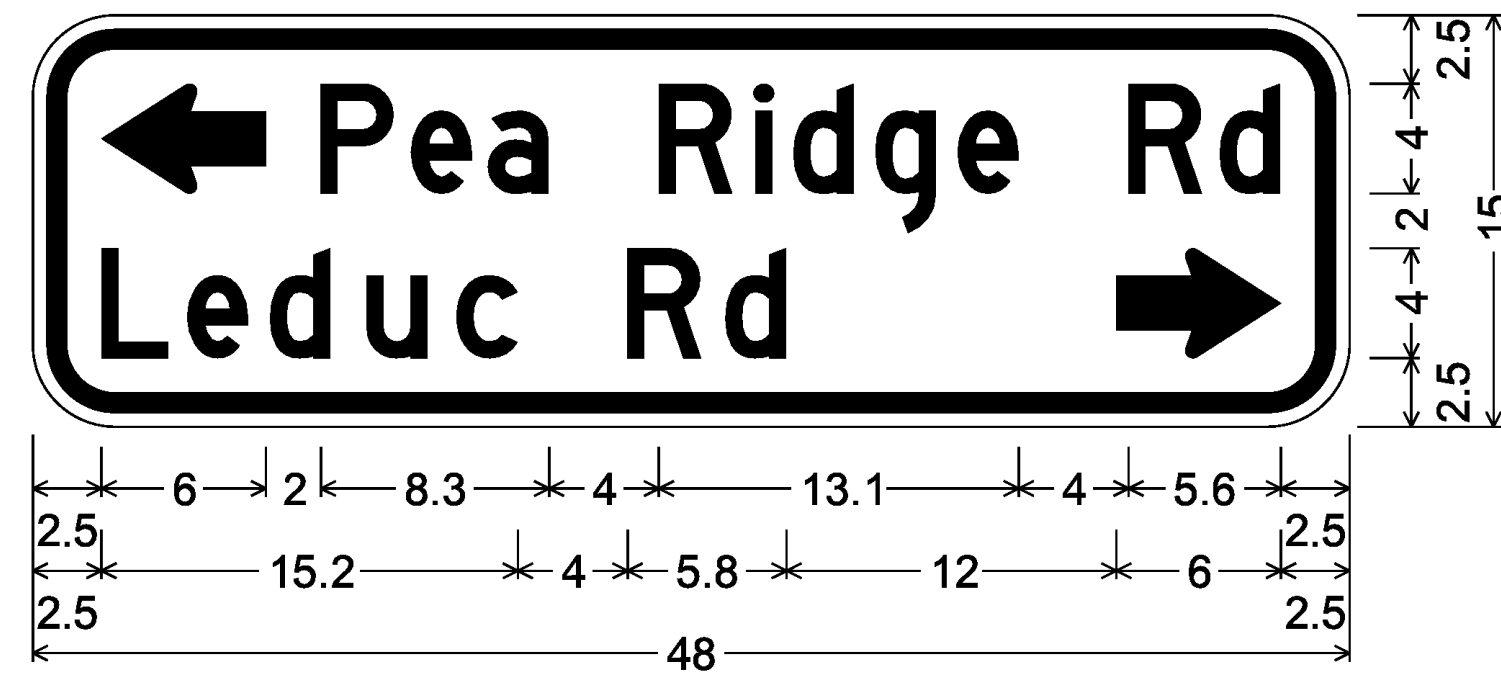
1.5" Radius, No border, White on Green;  
[Bristol] B; [New Haven] B;  
**VD-024**



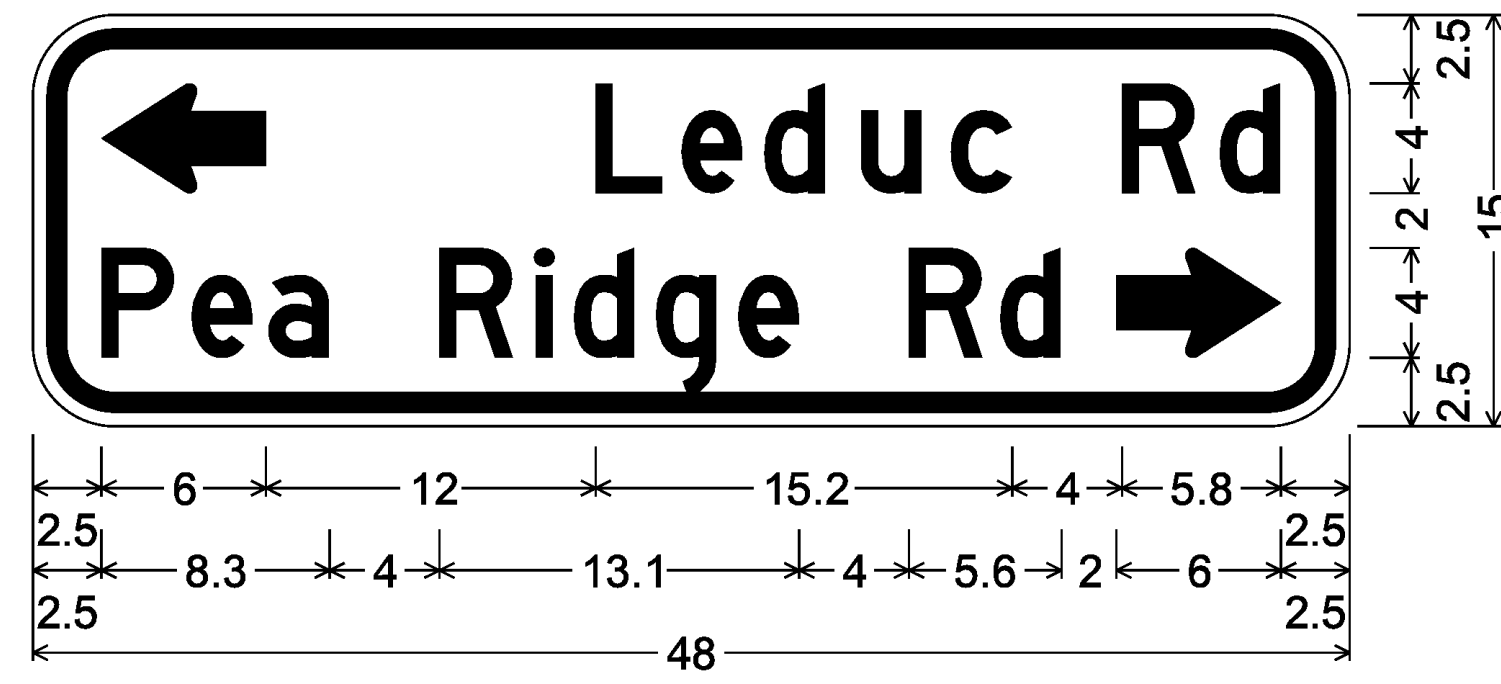
1.5" Radius, 0.4" Border, 0.4" Indent, Black on Yellow;  
[S MiddlebrookSt] B;  
**W16-8P**



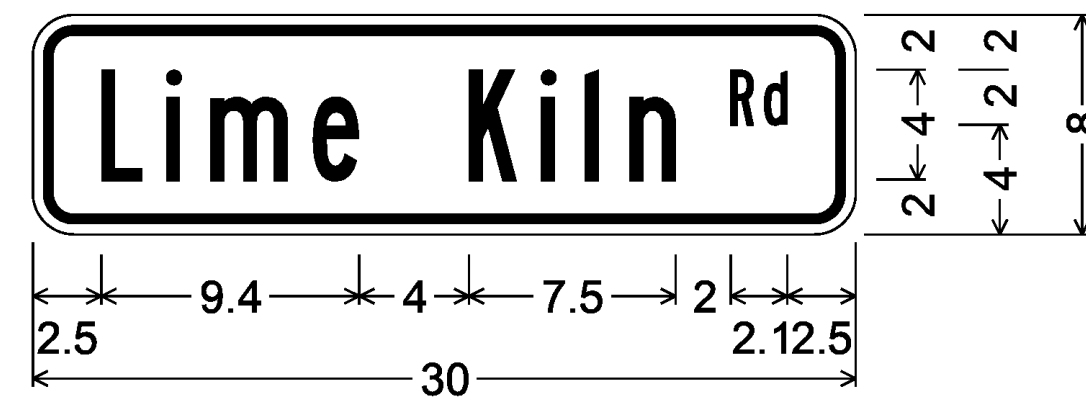
1.5" Radius, 0.4" Border, 0.4" Indent, Black on Yellow;  
[SawyerRd] B;  
**W16-8P**



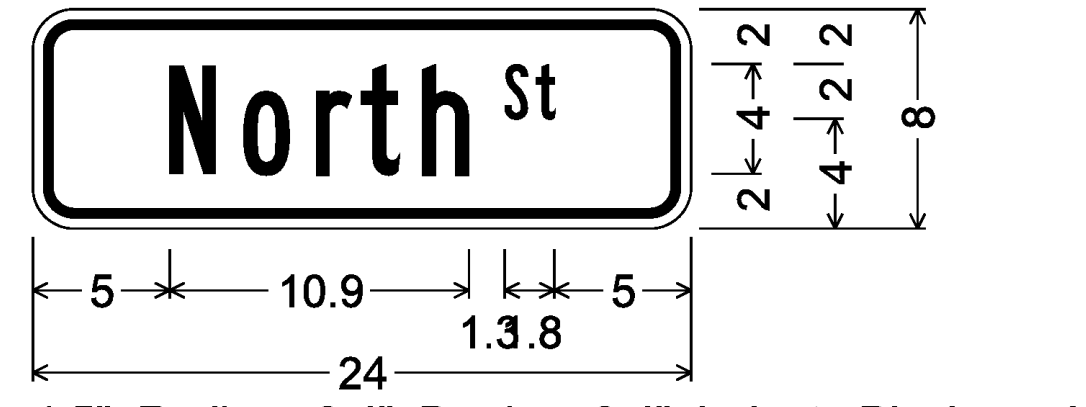
3.0" Radius, 0.8" Border, 0.5" Indent, Black on Yellow;  
Standard Arrow Custom 6.0" X 4.0" 180°;  
[Pea Ridge Rd] D specified length; [Leduc Rd] D;  
Standard Arrow Custom 6.0" X 4.0" 0°;  
**W16-8aP**



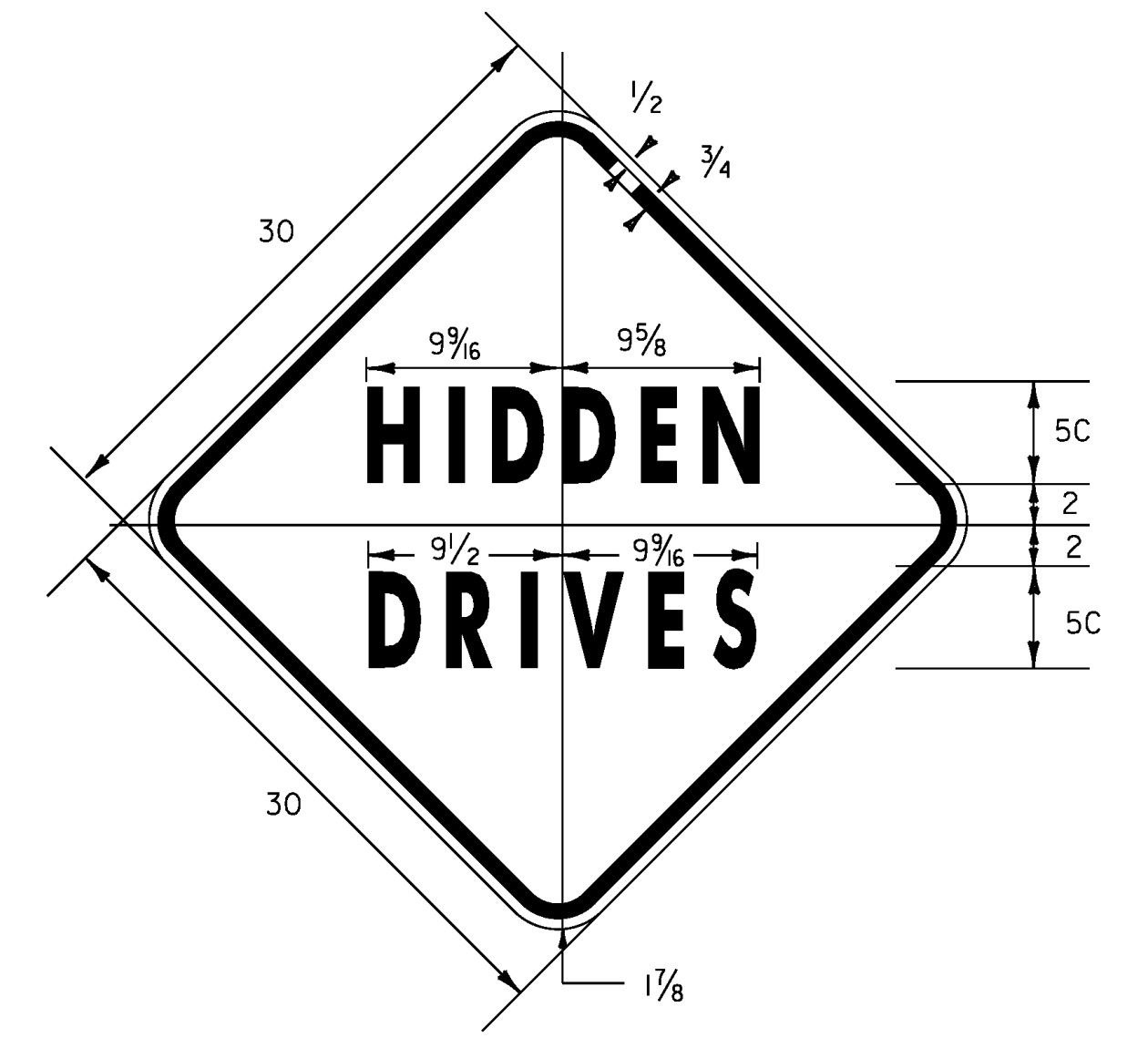
3.0" Radius, 0.8" Border, 0.5" Indent, Black on Yellow;  
Standard Arrow Custom 6.0" X 4.0" 180°; [Leduc Rd] D;  
[Pea Ridge Rd] D specified length;  
Standard Arrow Custom 6.0" X 4.0" 0°;  
**W16-8aP**



1.5" Radius, 0.4" Border, 0.4" Indent, Black on Yellow;  
[Lime Kiln Rd] B;  
**W16-8P**



1.5" Radius, 0.4" Border, 0.4" Indent, Black on Yellow;  
[NorthSt] B;  
**W16-8P**



1.875" RADIUS, 0.75" BORDER, 0.50" INDENT  
COLORS: LEGEND - BLACK  
BACKGROUND - YELLOW  
TEXT STYLE: "HIDDEN" C; "DRIVES" C  
**VW-060**

**BRISTOL - FERRISBURGH - NEW HAVEN - WALTHAM**

<b>PROJECT NAME:</b> STATEWIDE NORTHWEST REGION	<b>PLOT DATE:</b> 16-JUL-2012
<b>PROJECT NUMBER:</b> STP HRRR(13)	<b>DRAWN BY:</b> TDS
<b>FILE NAME:</b> I2K018wrk.dgn	<b>CHECKED BY:</b> NLA
<b>DESIGNED BY:</b> NLA	<b>SHEET</b> 16 <b>OF</b> 107
<b>PROJECT SIGN DETAIL SHEET</b> 4	