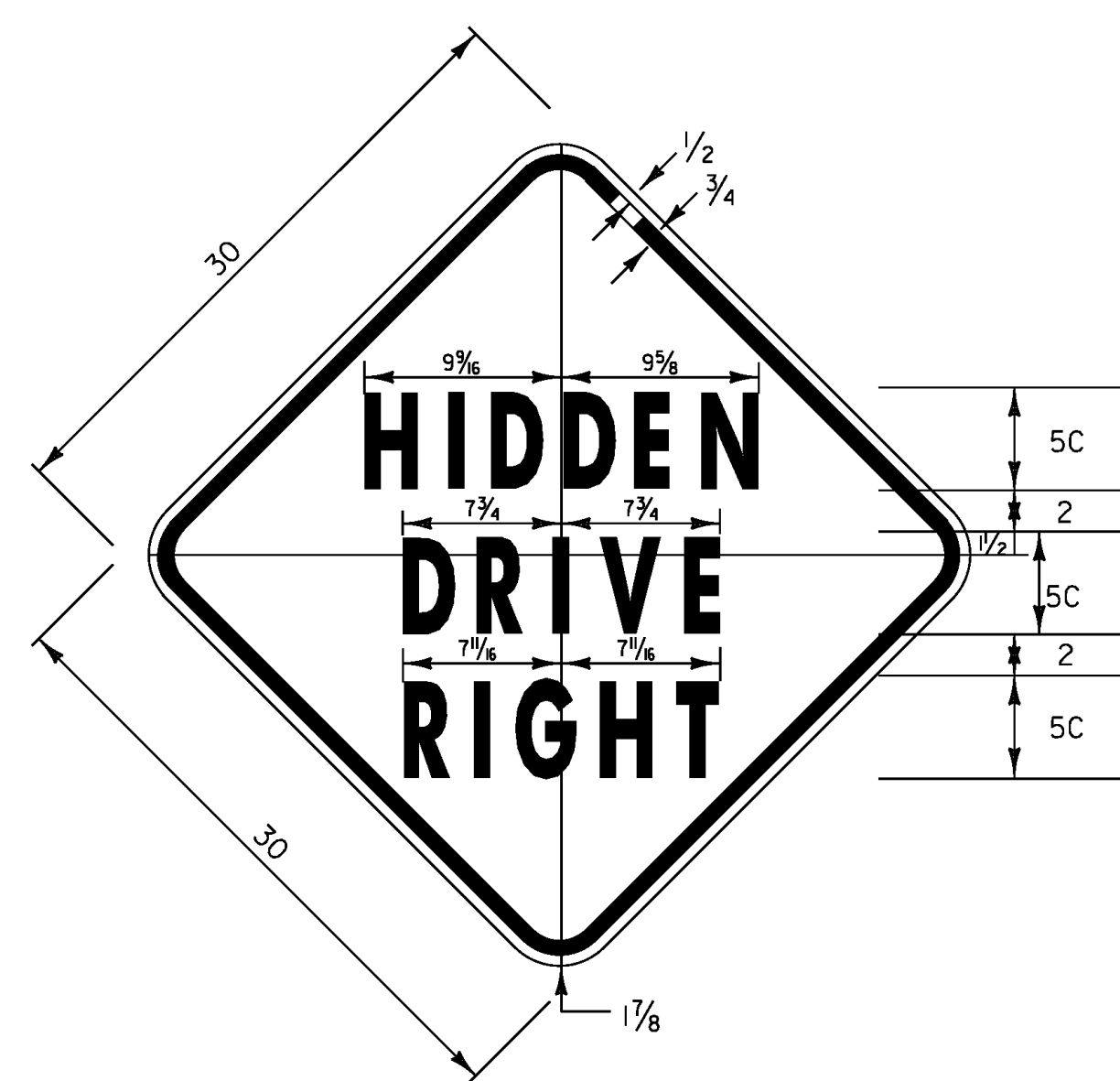
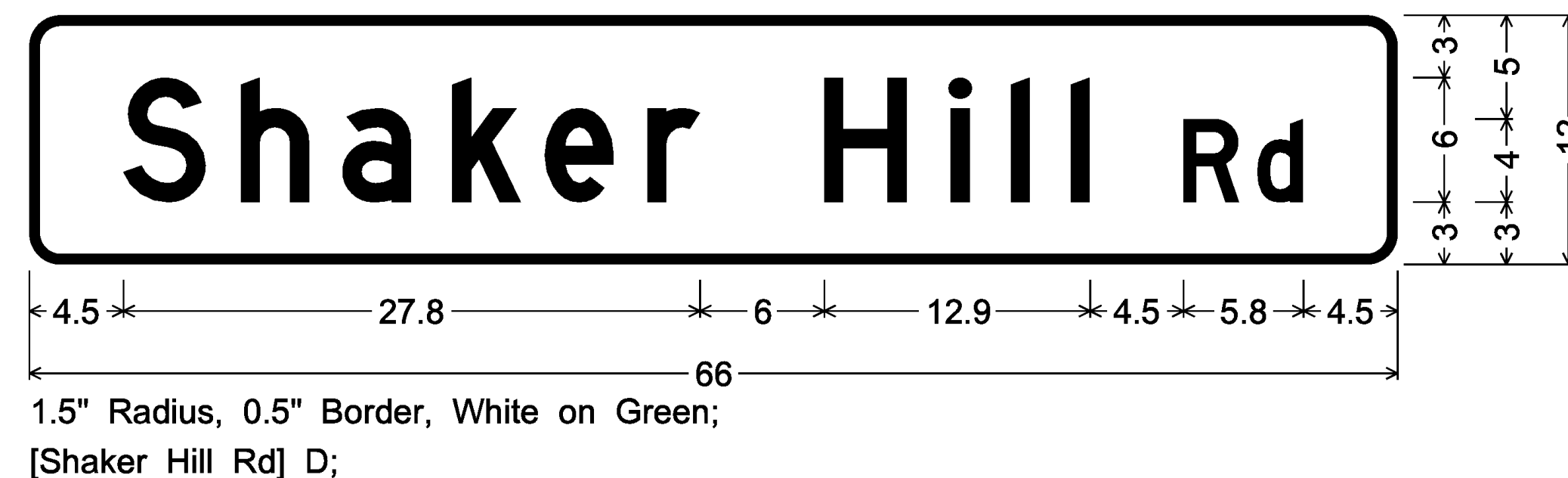


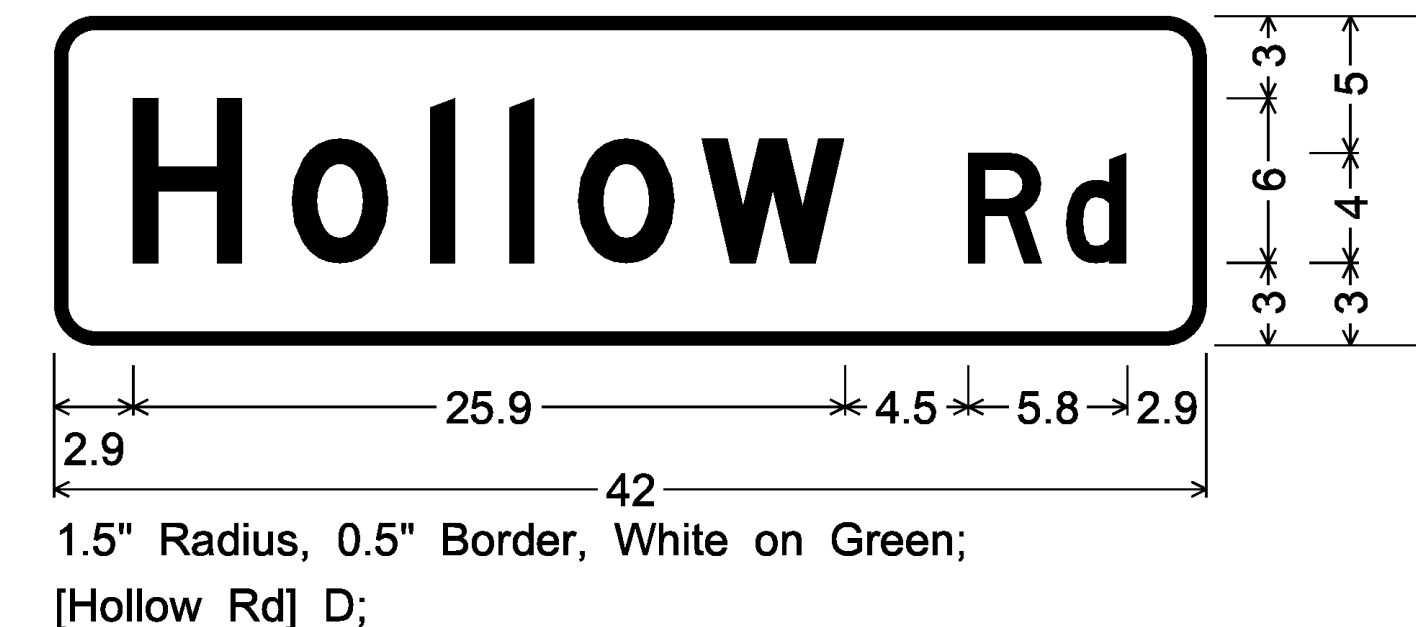
1.875" RADIUS, 0.75" BORDER, 0.50" INDENT  
 COLORS: LEGEND - BLACK  
 BACKGROUND - YELLOW  
 TEXT STYLE: C  
**VW-133**



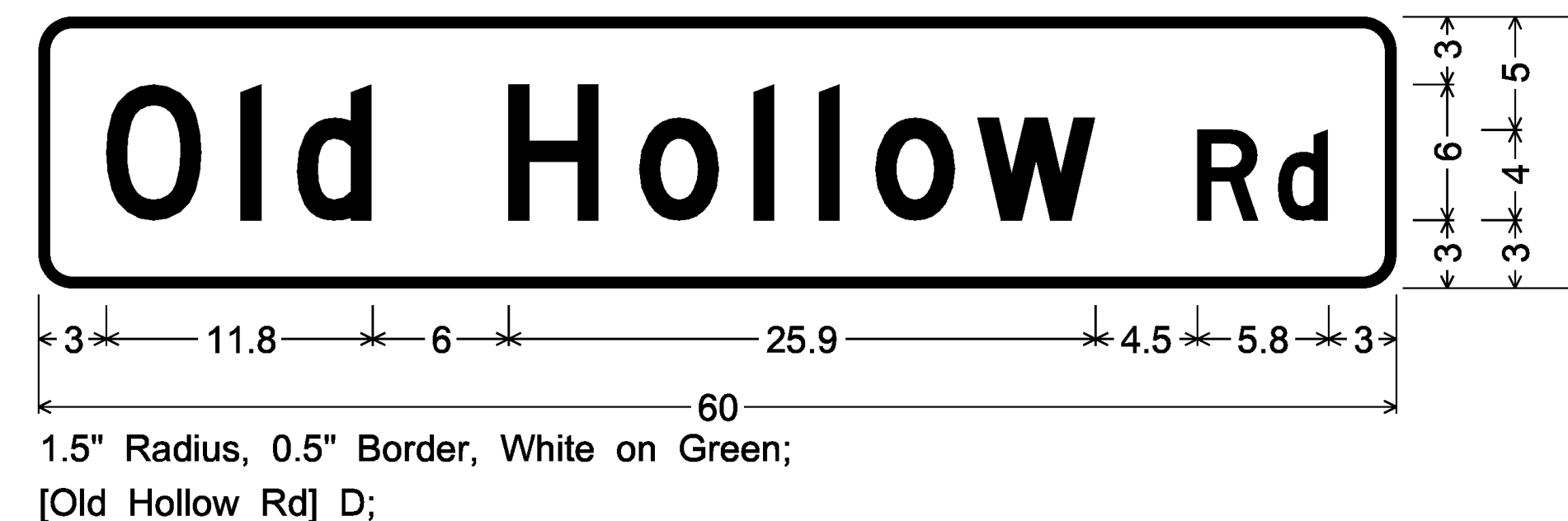
1.875" RADIUS, 0.75" BORDER, 0.50" INDENT  
 COLORS: LEGEND - BLACK  
 BACKGROUND - YELLOW  
 TEXT STYLE: C  
**VW-054**



1.5" Radius, 0.5" Border, White on Green;  
 [Shaker Hill Rd] D;

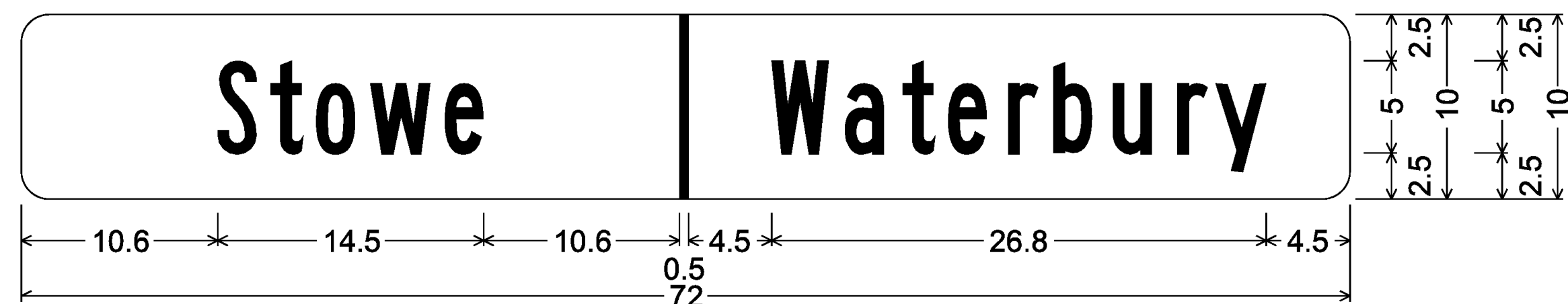


1.5" Radius, 0.5" Border, White on Green;  
 [Hollow Rd] D;



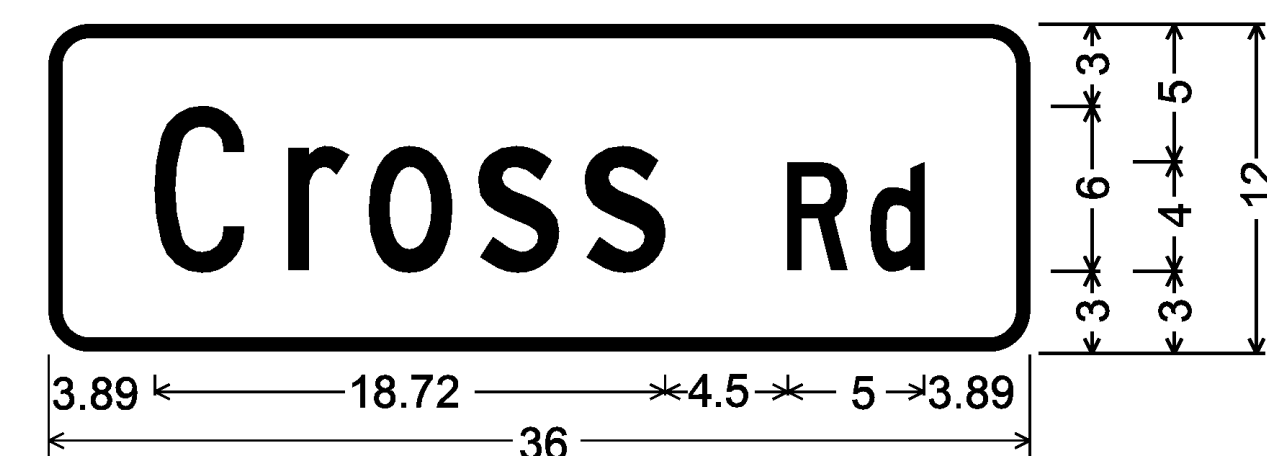
1.5" Radius, 0.5" Border, White on Green;  
 [Old Hollow Rd] D;

**STARKSBORO**



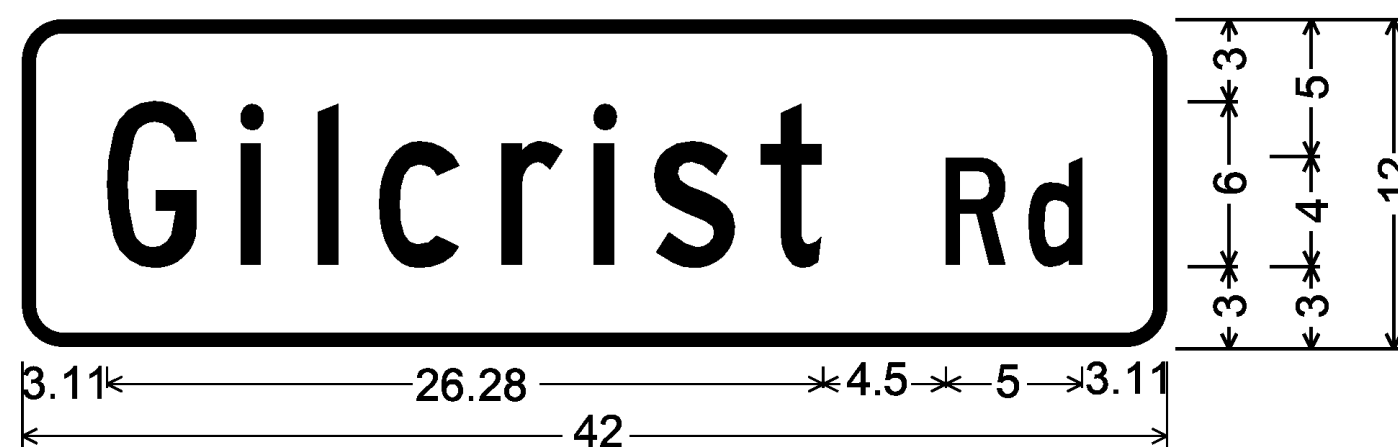
1.5" Radius, No border, White on Green;  
 [Stowe] B; [Waterbury] B;

**VD-024**



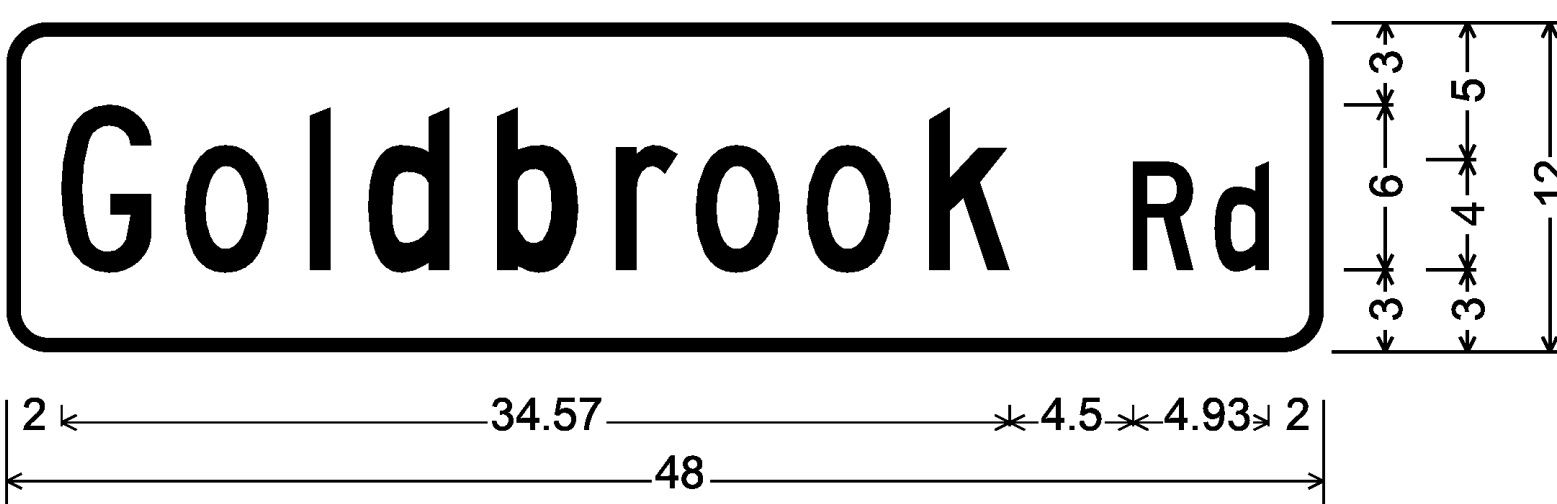
1.50" Radius, 0.50" Border, White on Green;  
 [Cross Rd] C;

**D3-1**



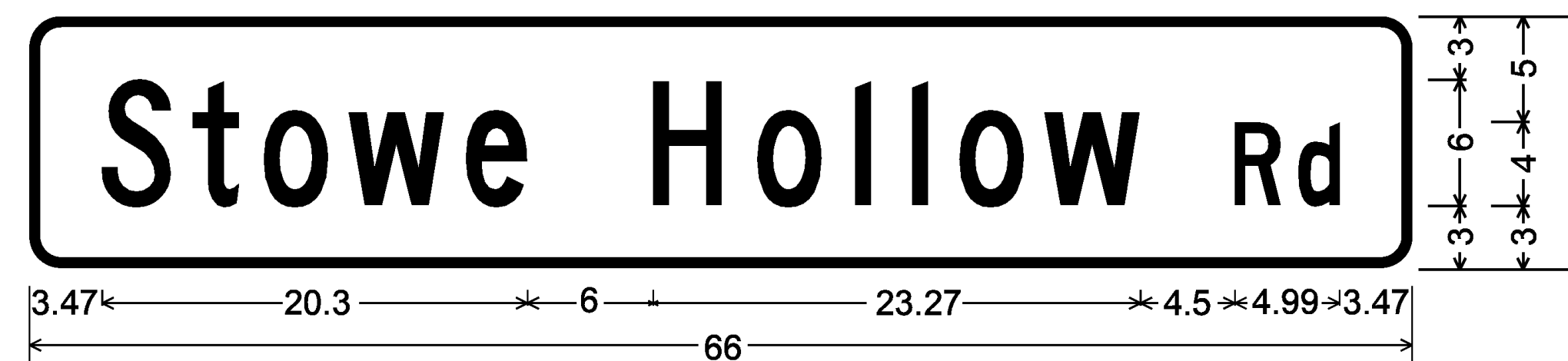
1.50" Radius, 0.50" Border, White on Green;  
 [Gilcrist Rd] C;

**D3-1**



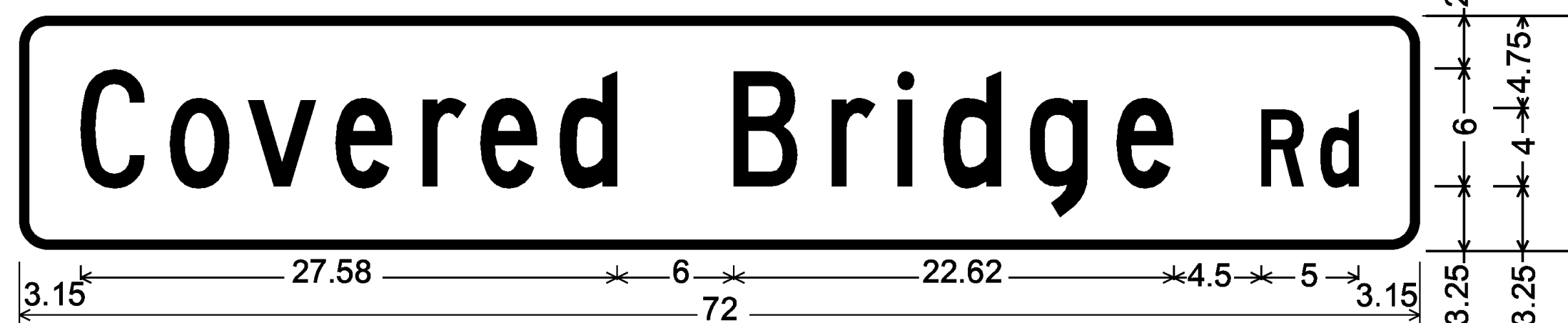
1.50" Radius, 0.50" Border, White on Green;  
 [Goldbrook Rd] C specified length;

**D3-1**



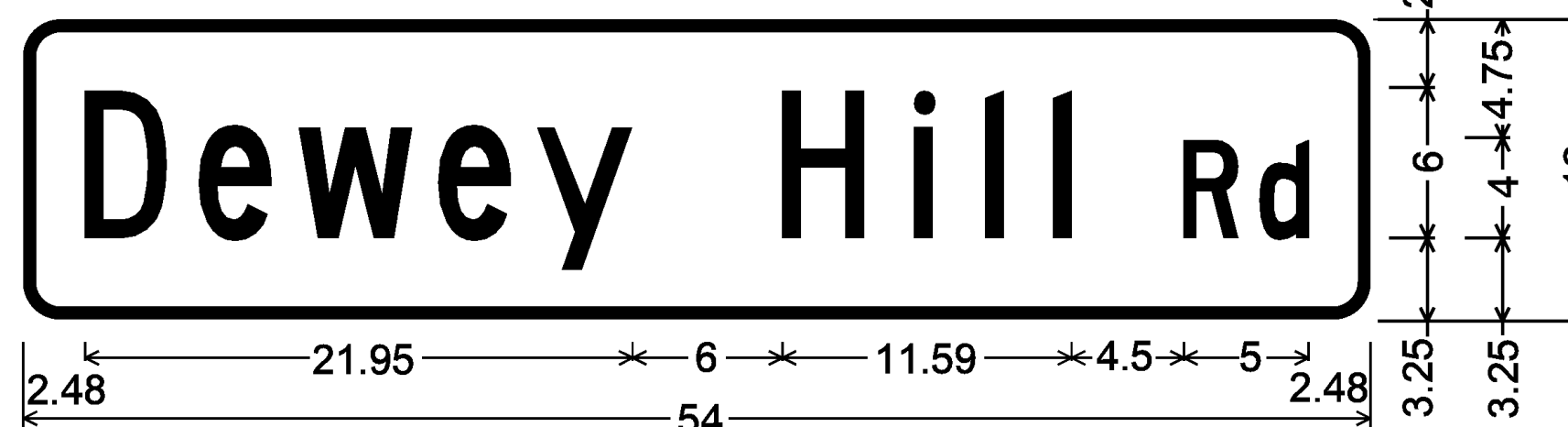
1.50" Radius, 0.50" Border, White on Green;  
 [Stowe Hollow Rd] C;

**D3-1**



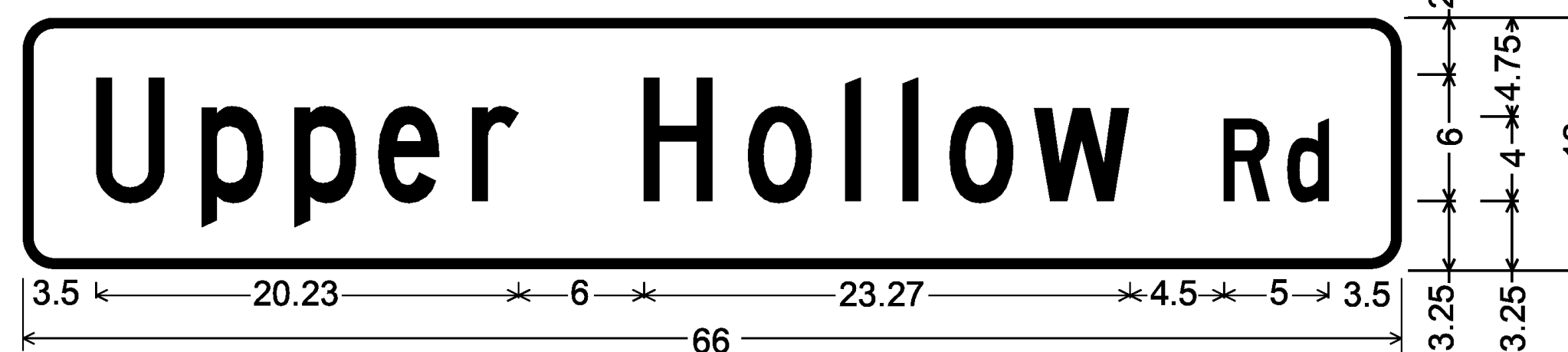
1.50" Radius, 0.50" Border, White on Green;  
 [Covered Bridge Rd] C;

**D3-1**



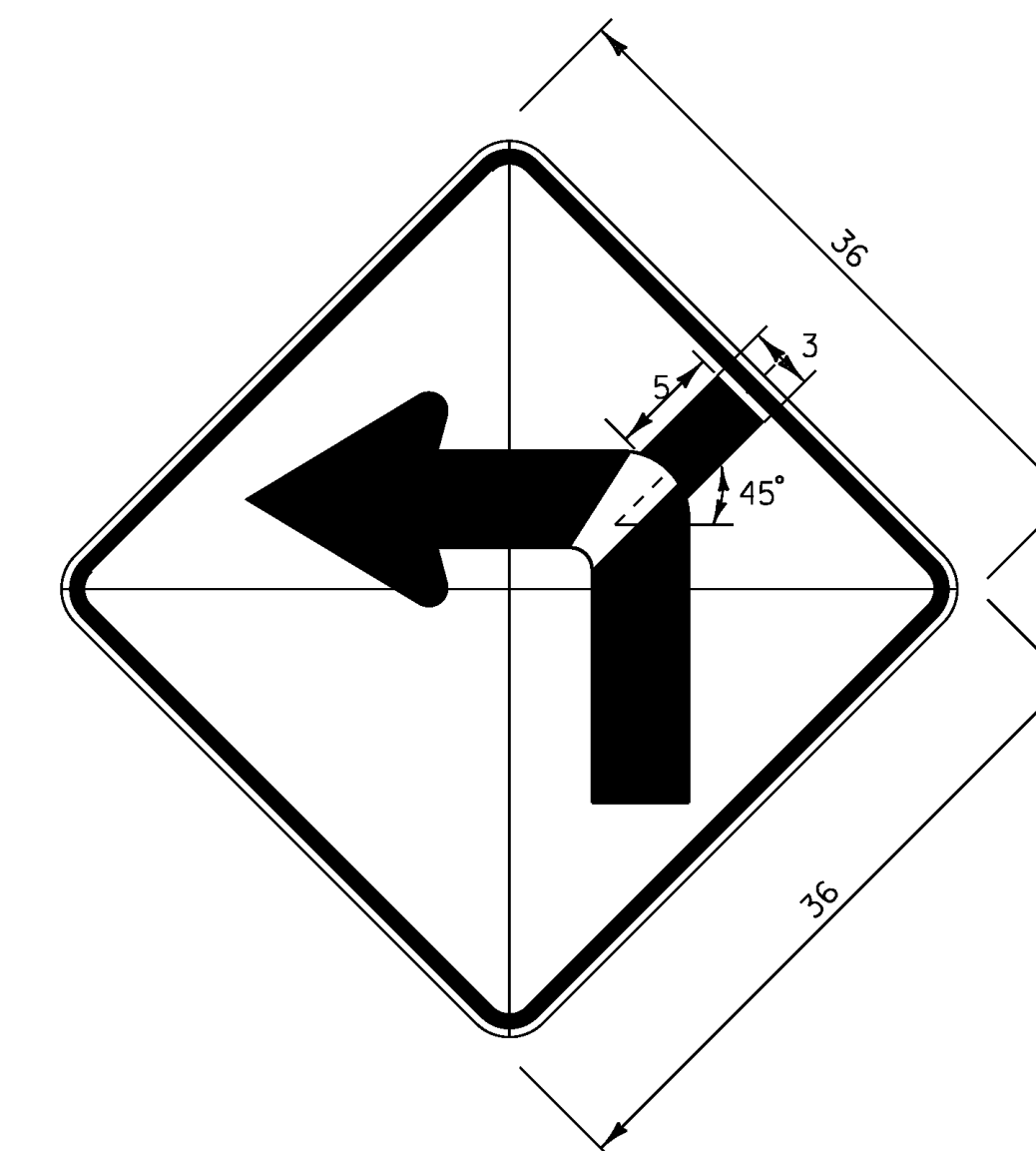
1.50" Radius, 0.50" Border, White on Green;  
 [Dewey Hill Rd] C;

**D3-1**



1.50" Radius, 0.50" Border, White on Green;  
 [Upper Hollow Rd] C;

**D3-1**



DIMENSIONS NOT SHOWN  
 FOR THIS DETAIL SHALL CONFORM  
 TO THE LATEST EDITION OF THE 2009 MUTCD  
 FOR SIGN DETAIL W1-1,  
 UNLESS OTHERWISE NOTED FOR THIS DETAIL

**W1-1Md L(R)**

**STOWE**

<b>PROJECT NAME:</b> STATEWIDE NORTHWEST REGION	<b>PLOT DATE:</b> 16-JUL-2012
<b>PROJECT NUMBER:</b> STP HRRR(13)	<b>DRAWN BY:</b> TDS
<b>FILE NAME:</b> I2k020wrk.dgn	<b>CHECKED BY:</b> NLA
<b>DESIGNED BY:</b> NLA	<b>SHEET</b> 15 <b>OF</b> 107
<b>PROJECT SIGN DETAIL SHEET</b> 3	