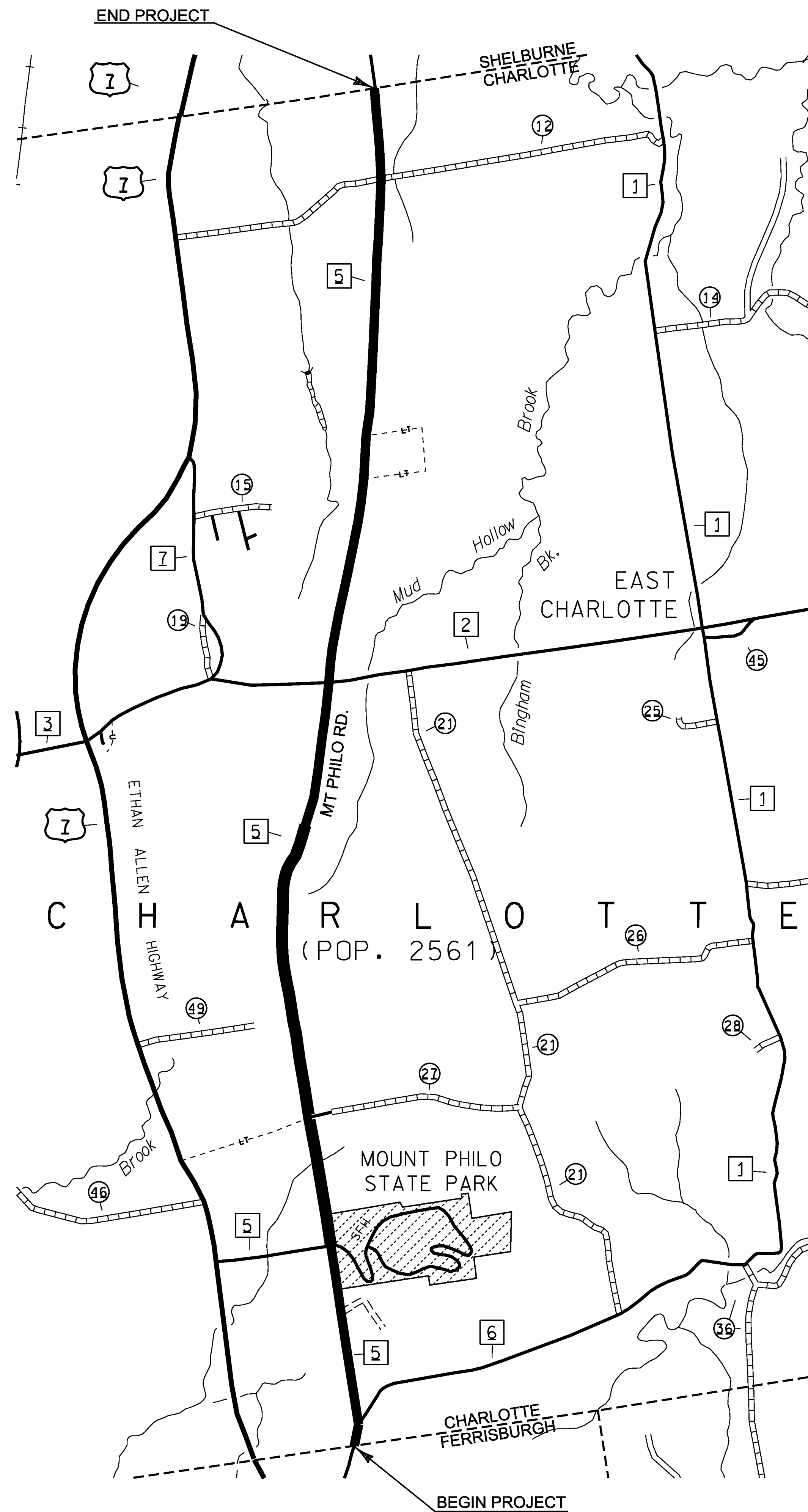




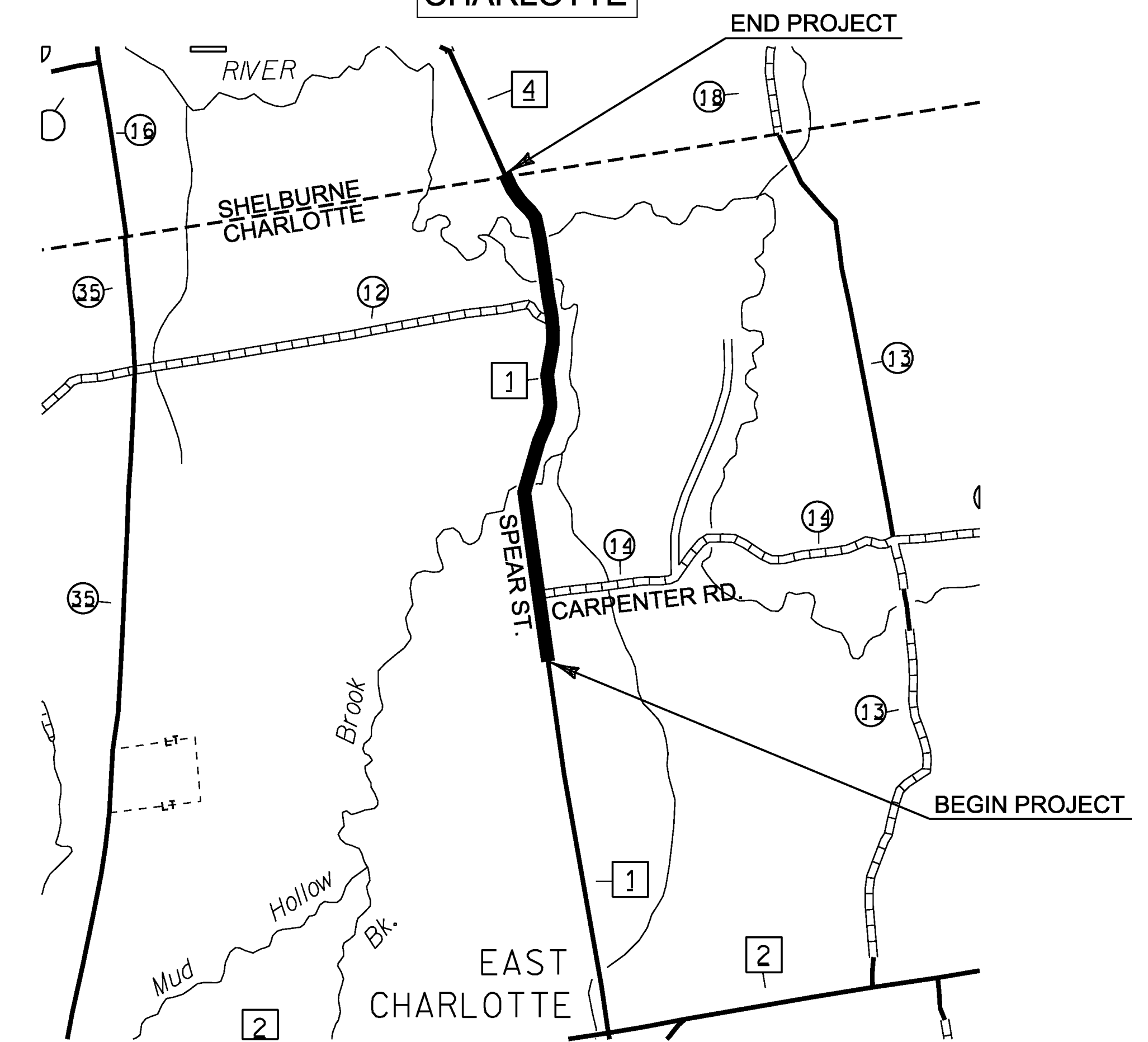
CHARLOTTE



BEGINNING AT THE FERRISBURGH-CHARLOTTE TOWNLINE LOCATED ON MOUNT PHILO ROAD (TH-5) IN THE TOWN OF CHARLOTTE AND DESIGNATING THE TOWNLINE AS MILE MARKER 0.000 AND EXTENDING NORTHERLY 6.380 MILES TO THE CHARLOTTE-SHELburne TOWNLINE TO CONCLUDE THIS SEGMENT OF THIS PROJECT.



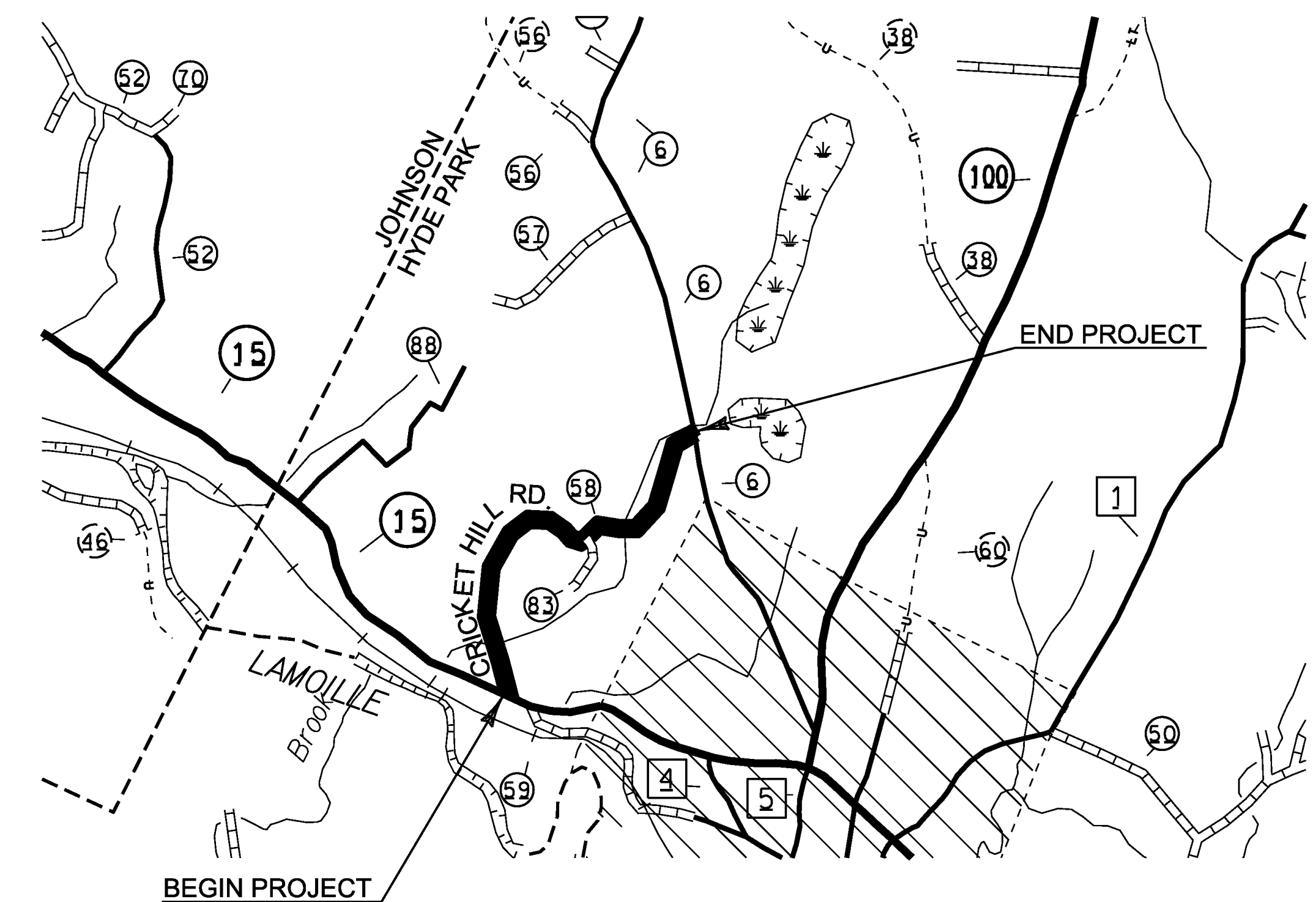
CHARLOTTE



WORK TO BEGIN AT A POINT 0.178 MILES SOUTH OF CARPENTER ROAD (TH-14) IN THE TOWN OF CHARLOTTE, DESIGNATING THIS LOCATION ADJACENT TO THE POLE # GMP/14-50 AS MILE MARKER 0.000 AND EXTENDING NORTH ALONG SPEAR STREET (TH-1) 1.568 MILES TO THE CHARLOTTE-SHELburne TOWNLINE TO CONCLUDE THIS SEGMENT OF THIS PROJECT.



HYDE PARK



BEGINNING AT THE INTERSECTION OF VT ROUTE 15 AND CRICKET HILL ROAD (TH-58) IN THE TOWN OF HYDE PARK, DESIGNATING WHERE THE CENTERLINE OF EACH OF THESE ROADS INTERSECTS EACH OTHER AS MILE MARKER 0.000 AND EXTENDING NORTHERLY 1.254 MILES ALONG CRICKET HILL ROAD (TH-58) TO A POINT 0.072 MILES NORTH OF POLE # 2/19/4/3/1 TO CONCLUDE THIS SEGMENT OF THIS PROJECT.

PROJECT NAME:	STATEWIDE NORTHWEST REGION	PLOT DATE:	16-JUL-2012
PROJECT NUMBER:	STP HRRR(13)	DRAWN BY:	TDS
FILE NAME:	I2k020wrk.dgn	DESIGNED BY:	NLA
PROJECT LEADER:	JLS	CHECKED BY:	NLA
LOCATIONS MAPS SHEET 1		SHEET	9 OF 107

NOT TO SCALE