






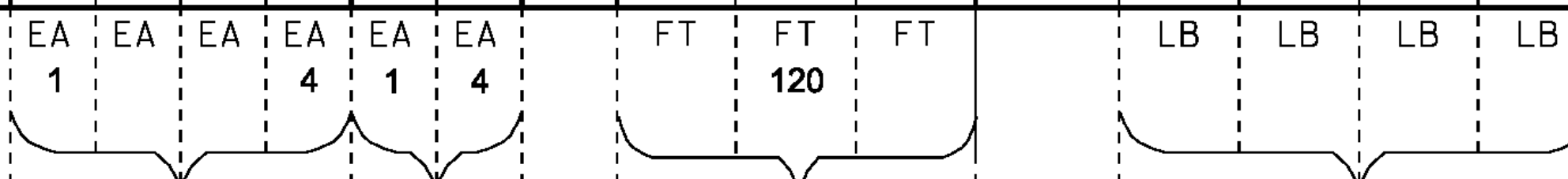


# TRAFFIC SIGN SUMMARY SHEET 1

DIRECTION	MILEMARKER, STATION, OR SIGN NUMBER	LOCATION	MANUAL ON UNIFORM TRAFFIC DEVICES OR STATE CODE	SIGN DIMENSIONS		SHEETING REMARKS	SIGN LEGEND	NEW SIGNS		EXISTING SIGNS					NO. OF NEW POSTS	SQUARE STEEL (in)			TUBULAR STEEL (in)				SIGN FRAME REQUIRED	REMARKS  SHSM = STANDARD HIGHWAY SIGN & MARKING BOOK	SIGN DETAIL										
				WIDTH	HEIGHT			"A"	"B"	RETAIN	SALVAGE FROM	SALVAGE TO	REMOVE	RETAIN		REMOVE	1.75	2.00	2.50	3.00	3.50	4.00			5.00	FOUNDATION	3.00	3.50	4.00	5.00	DETAIL IN SHSM	DETAIL ON SHEET NUMBER	STANDARD SHEET NUMBER		
																																		lb/ft	
EB	MM 0.291, RT.	C	D3-1	66	12		<b>Graniteville Rd</b>	5.50						X	X	2.00		30														REPLACE THE EXISTING D3-1 SIGN AND INSTALL ON 2 POSTS LOCATED 65' WEST OF POLE # GMP/98		12	
EB	MM 0.301, RT.	D	R1-1	30	30			6.25								1.00		15										X				INSTALL NEW R1-1 SIGN AND POST LOCATED 11' WEST OF POLE # GMP/98			
WB	MM 0.301, LT.	E F	D3-1	72	12		<b>Brockway Hill Rd</b>	6.00								2.00		30														INSTALL NEW D3-1 SIGN ON 2 POSTS ADJACENT TO R1-1 SIGN LOCATED 20' WEST AND ACROSS FROM POLE # GMP/98 ON 2 POSTS.		12	
WB	MM 0.301, LT.	D	R1-1	30	30					X					X																	RETAIN EXISTING R1-1 ASSEMBLY			
WB	MM 0.360, LT.	F	W2-2R	30	30			6.25								1.00		15										X				INSTALL A NEW W2-2 SIGN AND POST 20' EAST AND ACROSS FROM POLE # GMP/96			
	MM 0.360, LT.	F	W16-8P	42	8		<b>Brockway Hill Rd</b>	2.33																								INSTALL A NEW W16-8P SIGN BELOW THE W2-2 SIGN, LOCATED 20' EAST AND ACROSS FROM POLE # GMP/96		12	
EB	MM 0.412, RT.	A	R2-1	24	30			5.00								1.00		15										X				INSTALL A NEW R2-1 SIGN AND POST 290' EAST OF POLE # GMP/96			
WB	MM 0.412, LT.	F	R2-1	24	30			5.00						X	X	1.00		15										X				REPLACE THE EXISTING R2-1 SIGN AND POST LOCATED 290' EAST AND ACROSS FROM POLE # GMP/96			
EB	MM 0.458, RT.	A	R2-1	24	30									X	X																	REMOVE THE EXISTING R2-1 SIGN AND POST LOCATED 37' WEST OF POLE # GMP/91			
EB	MM 0.470, RT.	A	VW-054	30	30									X	X																	REMOVE THE EXISTING VW-054 SIGN AND POST LOCATED 47' EAST OF POLE # GMP/91			

FINAL POST LENGTHS ARE TO BE DETERMINED IN THE FIELD. POST SIZES ARE COMPUTED BASED ON INFORMATION FURNISHED ON THE STANDARD SHEETS AND THE VTRANS "SIGN POST DESIGN GUIDE".



SF 36.33	SF	EA 5	EA 5	EA 8	FT 120	EA	LB
----------	----	------	------	------	--------	----	----

PROJECT NAME: STATEWIDE NORTHEAST REGION  
PROJECT NUMBER: STP HRRR(12)

FILE NAME: I2k018wrk.dgn  
PROJECT LEADER: JLS  
DESIGNED BY: NLA  
WILLIAMSTOWN TRAFFIC SIGN SUMMARY SHEET

PLOT DATE: 11-JUL-2012  
DRAWN BY: TDS  
CHECKED BY: NLA  
SHEET 33 OF 52