









TRAFFIC SIGN SUMMARY SHEET 6

DIRECTION	MILEMARKER, STATION, OR SIGN NUMBER	LOCATION	MANUAL ON UNIFORM TRAFFIC DEVICES OR STATE CODE	SIGN DIMENSIONS		SHEETING REMARKS	SIGN LEGEND	NEW SIGNS		EXISTING SIGNS					NO. OF NEW POSTS	SQUARE STEEL (in)			TUBULAR STEEL (in)				SIGN FRAME REQUIRED	REMARKS SHSM = STANDARD HIGHWAY SIGN & MARKING BOOK	SIGN DETAIL				
				WIDTH	HEIGHT			"A"	"B"	RETAIN	SALVAGE FROM	SALVAGE TO	REMOVE	R-1-A-N		R-1-B	FOUNDA-TION	lb/ft			lb/ft				DETAIL IN SHSM	DETAIL ON SHEET NUMBER	STANDARD SHEET NUMBER		
																		1.75	2.00	2.50	3.00	3.50						4.00	5.00
EB	MM 1.989, RT.	A	W2-6	30	30																		RETAIN W2-6 ASSEMBLY						
WB	MM 2.010, LT.	F	W1-6L	48	24			8.00															REPLACE EXISTING W1-6 SIGN AND POST LOCATED JUST WEST OF HILLSIDE AVE	X					
WB	MM 2.014, LT. + 50 FT.	H	R1-2	36	36			3.89															REPLACE EXISTING R1-2 SIGN AND POST LOCATED ON THE WEST SIDE OF HILLSIDE AVE	X					
WB	MM 2.026, LT.	E	W1-6R	48	24			8.00															REPLACE EXISTING W1-6 SIGN AND POST LOCATED JUST EAST OF HILLSIDE AVE	X					
EB	MM 2.026, RT.	A	W3-2	30	30			6.35															INSTALL NEW W3-2 SIGN AND POST 20' WEST OF POLE # GMP / 2 / 10K	X					
WB	MM 2.040, LT.	F	S3-1	30	30																		REMOVE EXISTING S3-1 SIGN AND POSTS LOCATED 50' EAST AND ACROSS FROM POLE # GMP / 2 / 10K						
		F	W11-7	30	30			6.25															REPLACE EXISTING W11-7 SIGN AND POST LOCATED 50' EAST AND ACROSS FROM POLE # GMP / 2 / 10K	X					
EB	MM 2.043, RT.	A	W3-2	30	30																		REMOVE EXISTING W3-2 SIGN AND POST LOCATED 70' EAST OF POLE # GMP / 2 / 10K						

FINAL POST LENGTHS ARE TO BE DETERMINED IN THE FIELD. POST SIZES ARE COMPUTED BASED ON INFORMATION FURNISHED ON THE STANDARD SHEETS AND THE VTRANS "SIGN POST DESIGN GUIDE".

EA 1	EA 6	EA 1	EA 5	EA 6	FT 90	FT 105	FT 15	LB	LB	LB	LB
EA 7	EA 7	EA 7	EA 7	EA 7	EA	EA	EA	EA	EA	EA	EA

PROJECT NAME: STATEWIDE NORTHEAST REGION
PROJECT NUMBER: STP HRRR(12)
FILE NAME: I2k018wrk.dgn
PROJECT LEADER: JLS
DESIGNED BY: NLA
PLOT DATE: 11-JUL-2012
DRAWN BY: TDS
CHECKED BY: NLA
 BARRE TOWN TRAFFIC SIGN SUMMARY SHEET 6 SHEET 18 OF 52