

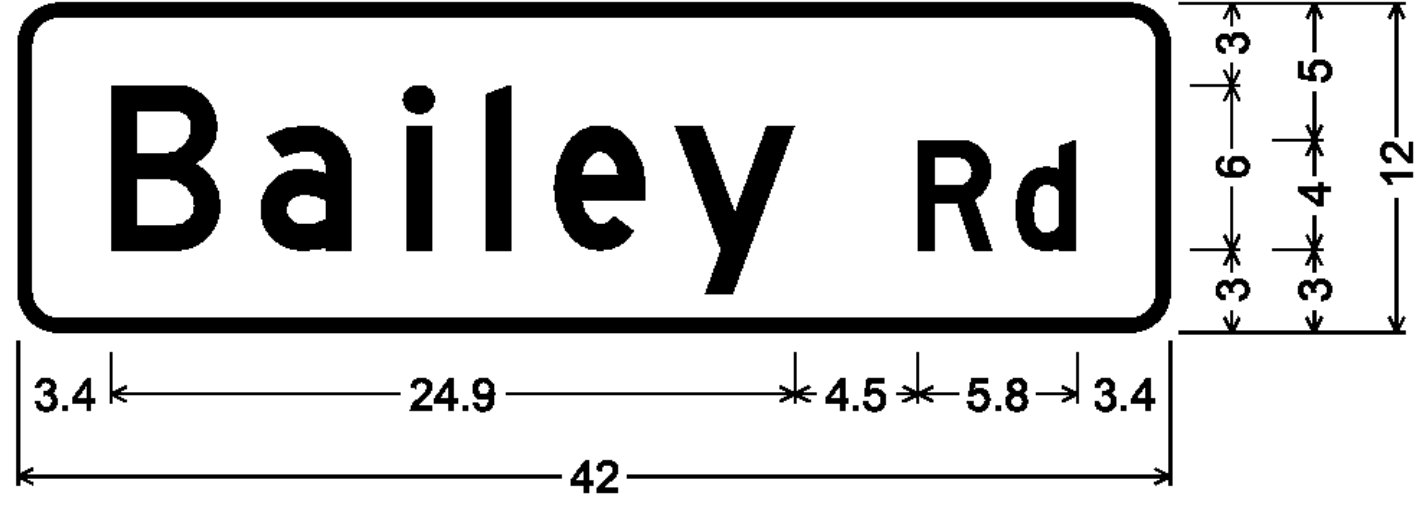
1.5" Radius, 0.5" Border, White on Green;
[Brockway Hill Rd] D;

D3-1



1.5" Radius, 0.5" Border, White on Green;
[Graniteville Rd] D;

D3-1



1.5" Radius, 0.5" Border, White on Green;
[Bailey Rd] D;

D3-1



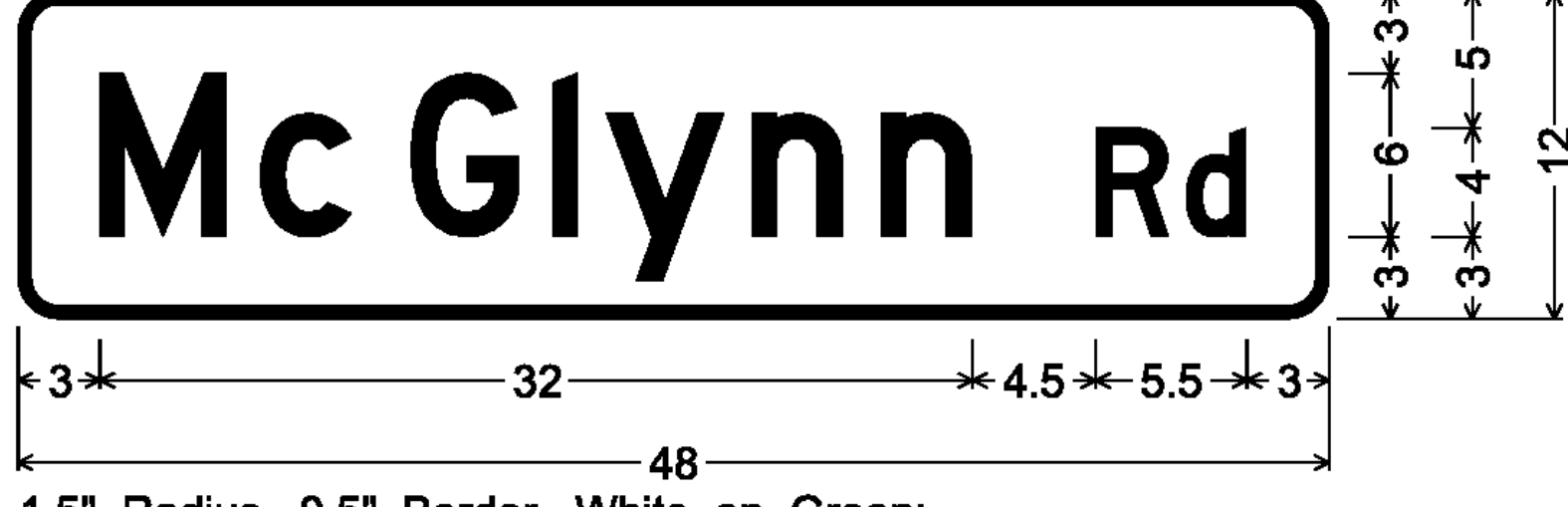
1.5" Radius, 0.5" Border, White on Green;
[Gilbert Rd] D;

D3-1



1.5" Radius, 0.5" Border, White on Green;
[Martin Rd] D;

D3-1



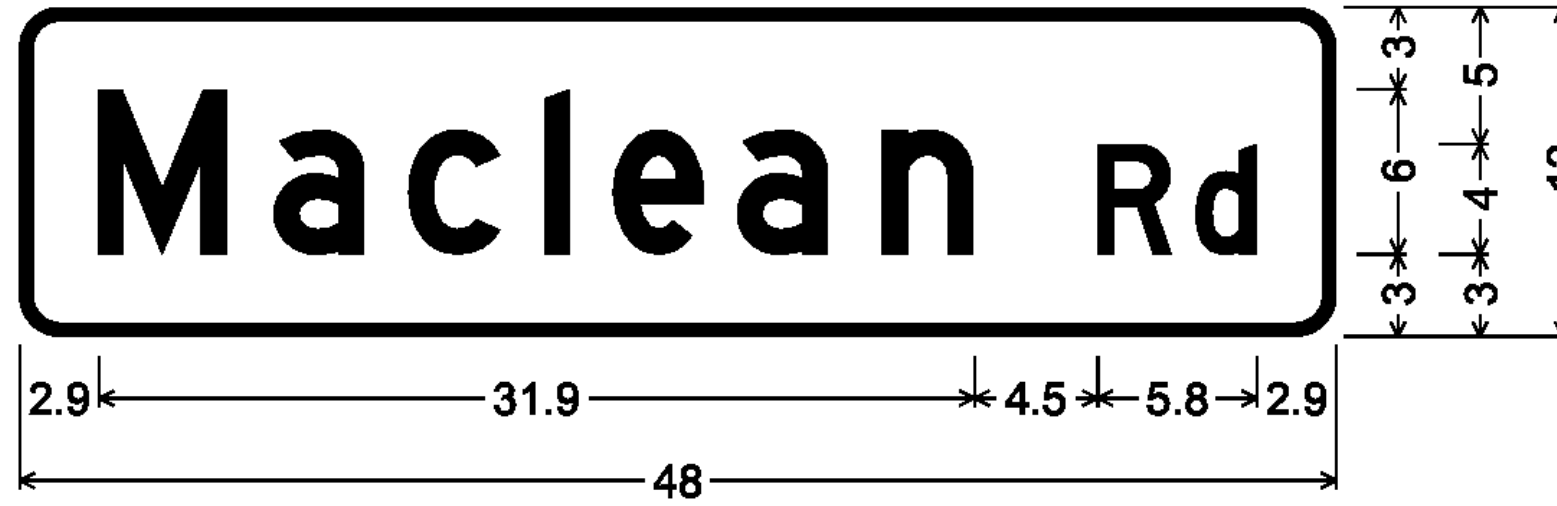
1.5" Radius, 0.5" Border, White on Green;
[McGlynn Rd] D specified length;

D3-1



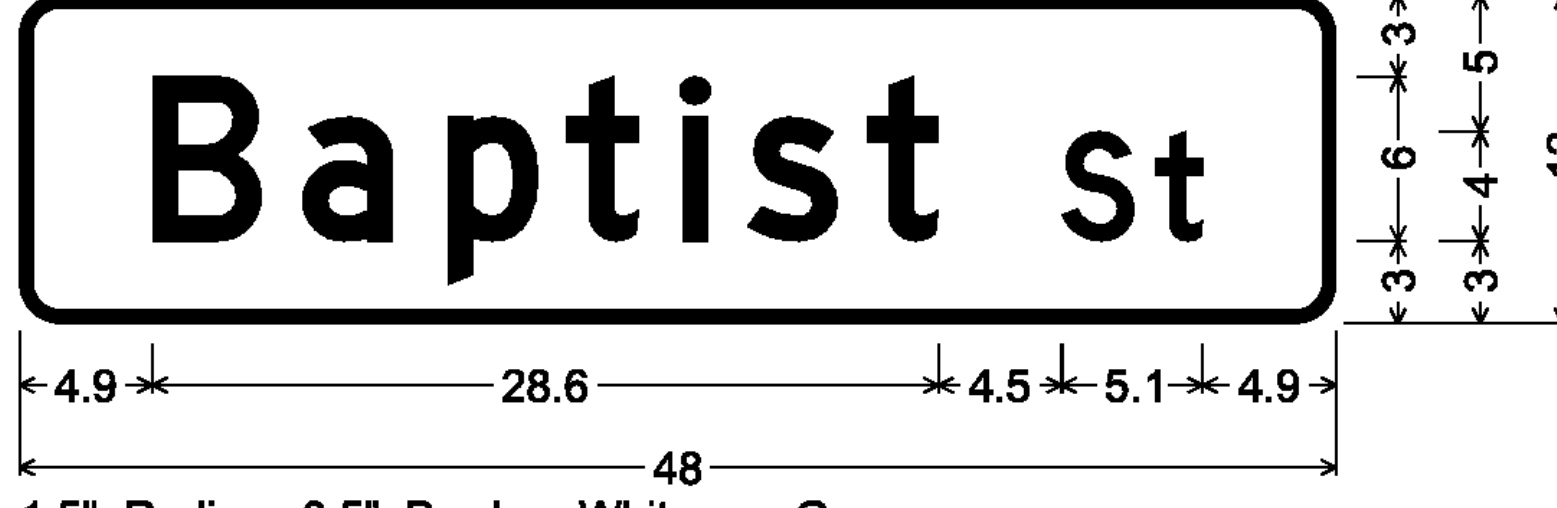
1.5" Radius, 0.5" Border, White on Green;
[Mosquitoville Rd] D;

D3-1



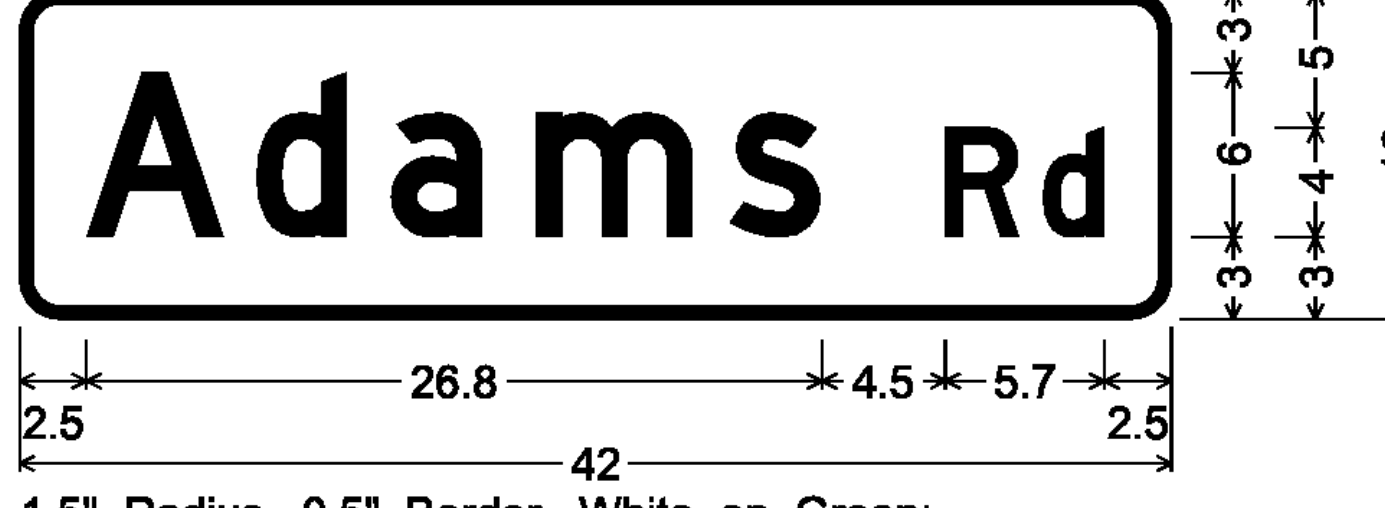
1.5" Radius, 0.5" Border, White on Green;
[Maclean Rd] D;

D3-1



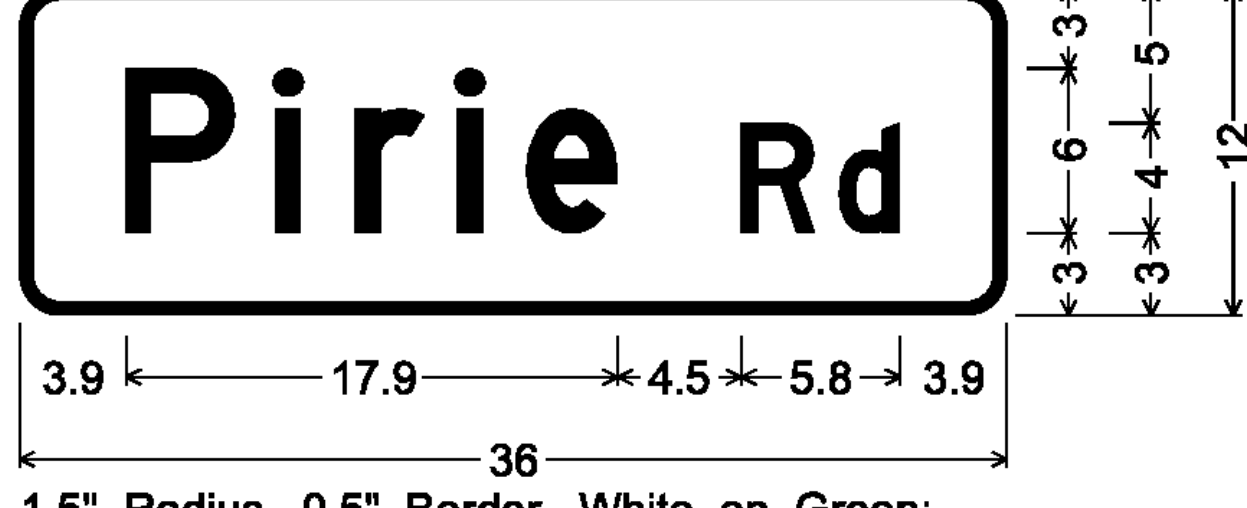
1.5" Radius, 0.5" Border, White on Green;
[Baptist St] D;

D3-1



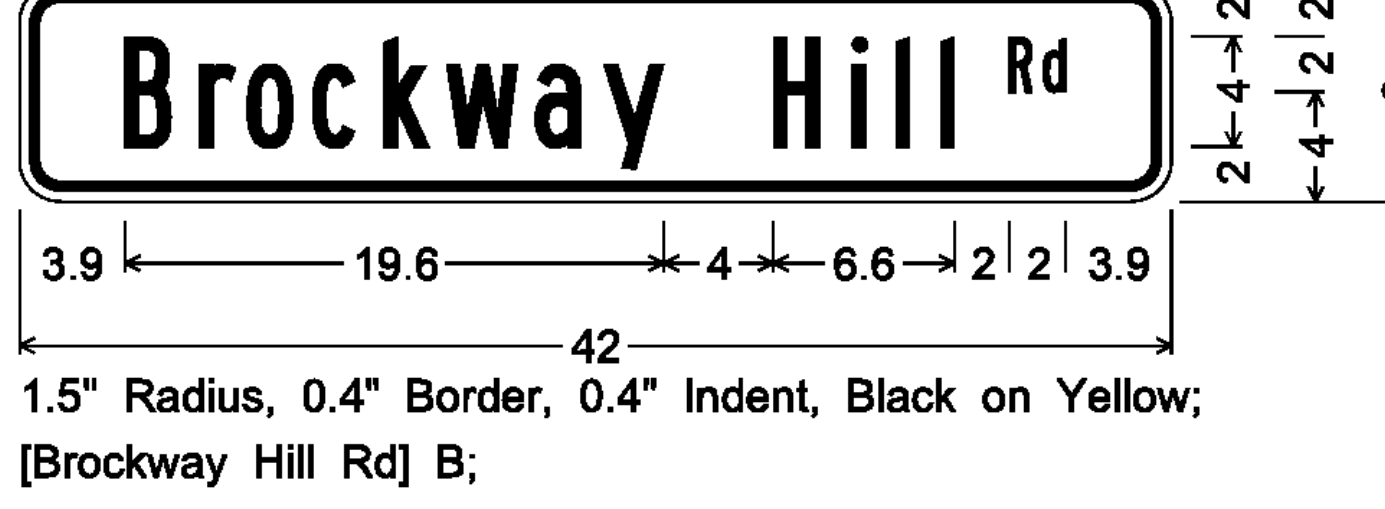
1.5" Radius, 0.5" Border, White on Green;
[Adams Rd] D;

D3-1



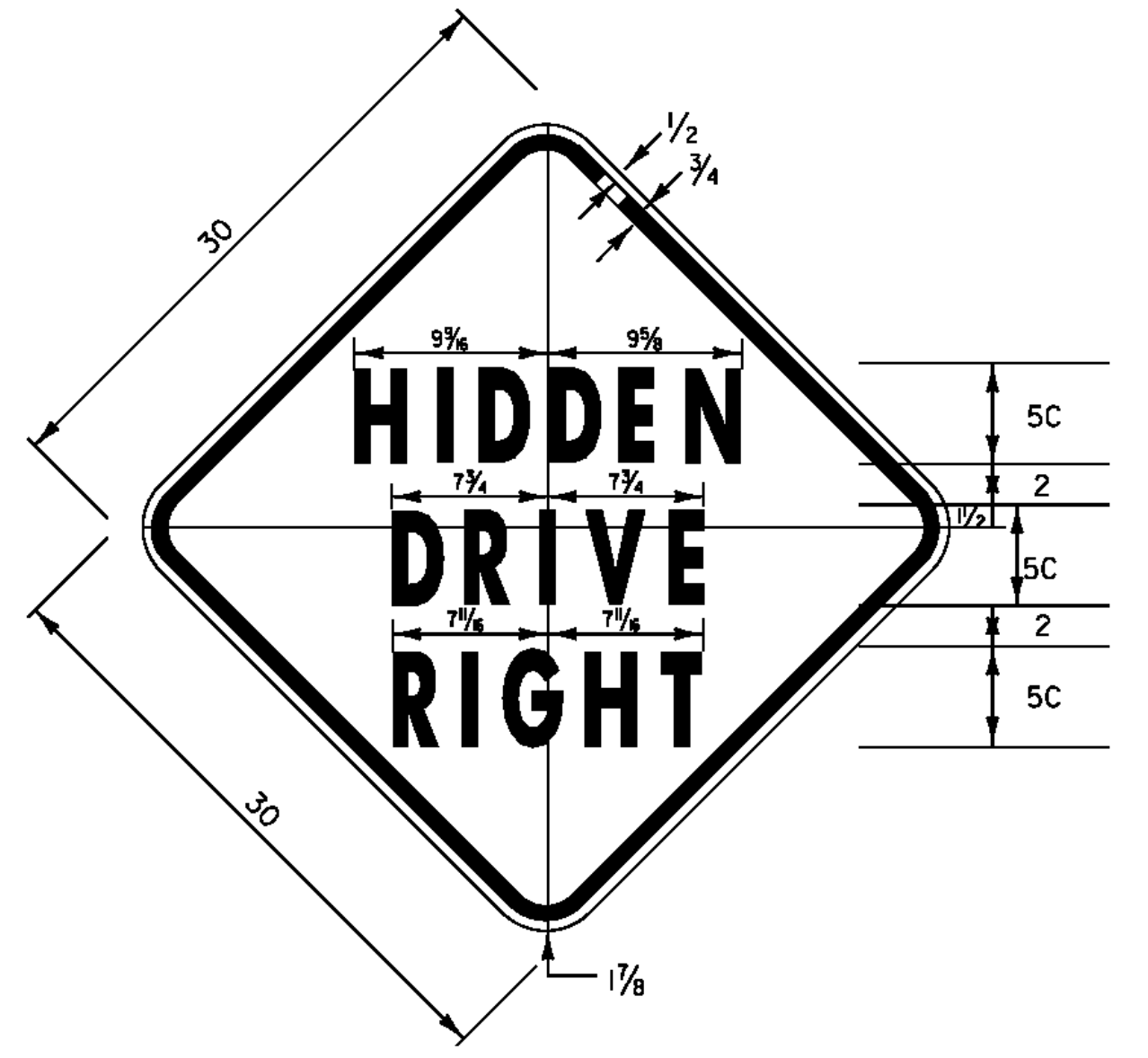
1.5" Radius, 0.5" Border, White on Green;
[Pirie Rd] D;

D3-1



1.5" Radius, 0.4" Border, 0.4" Indent, Black on Yellow;
[Brockway Hill Rd] B;

W16-8P



1.875" RADIUS, 0.75" BORDER, 0.50" INDENT
COLORS: LEGEND - BLACK
BACKGROUND - YELLOW
TEXT STYLE: C
VW-054

WILLIAMSTOWN

PROJECT NAME: STATEWIDE NORTHEAST REGION	PLOT DATE: 11-JUL-2012
PROJECT NUMBER: STP HRRR(12)	DRAWN BY: TDS
FILE NAME: I2K018wrk.dgn	CHECKED BY: NLA
PROJECT LEADER: JLS	SHEET 12 OF 52
DESIGNED BY: NLA	
PROJECT SIGN DETAIL SHEET 2	