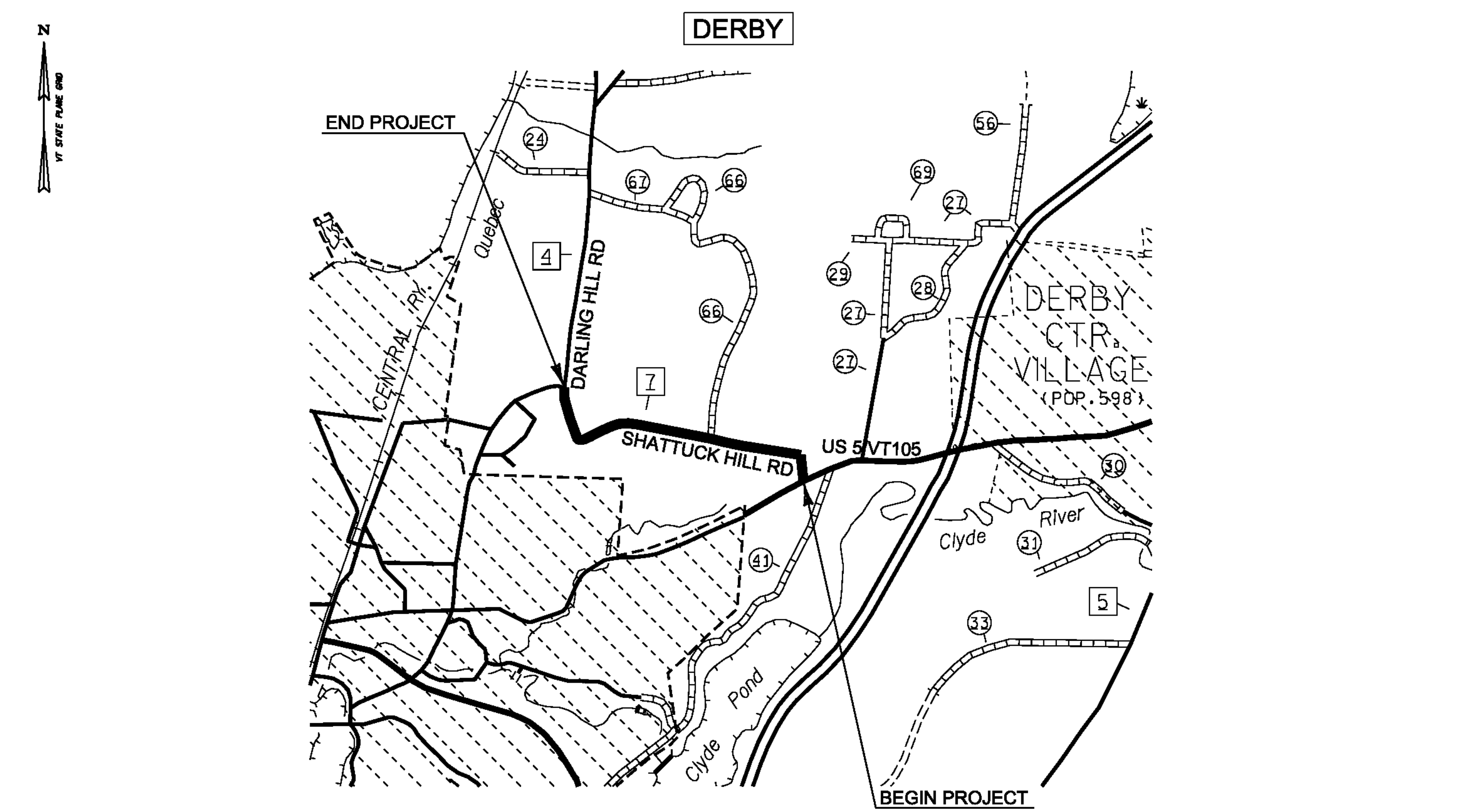
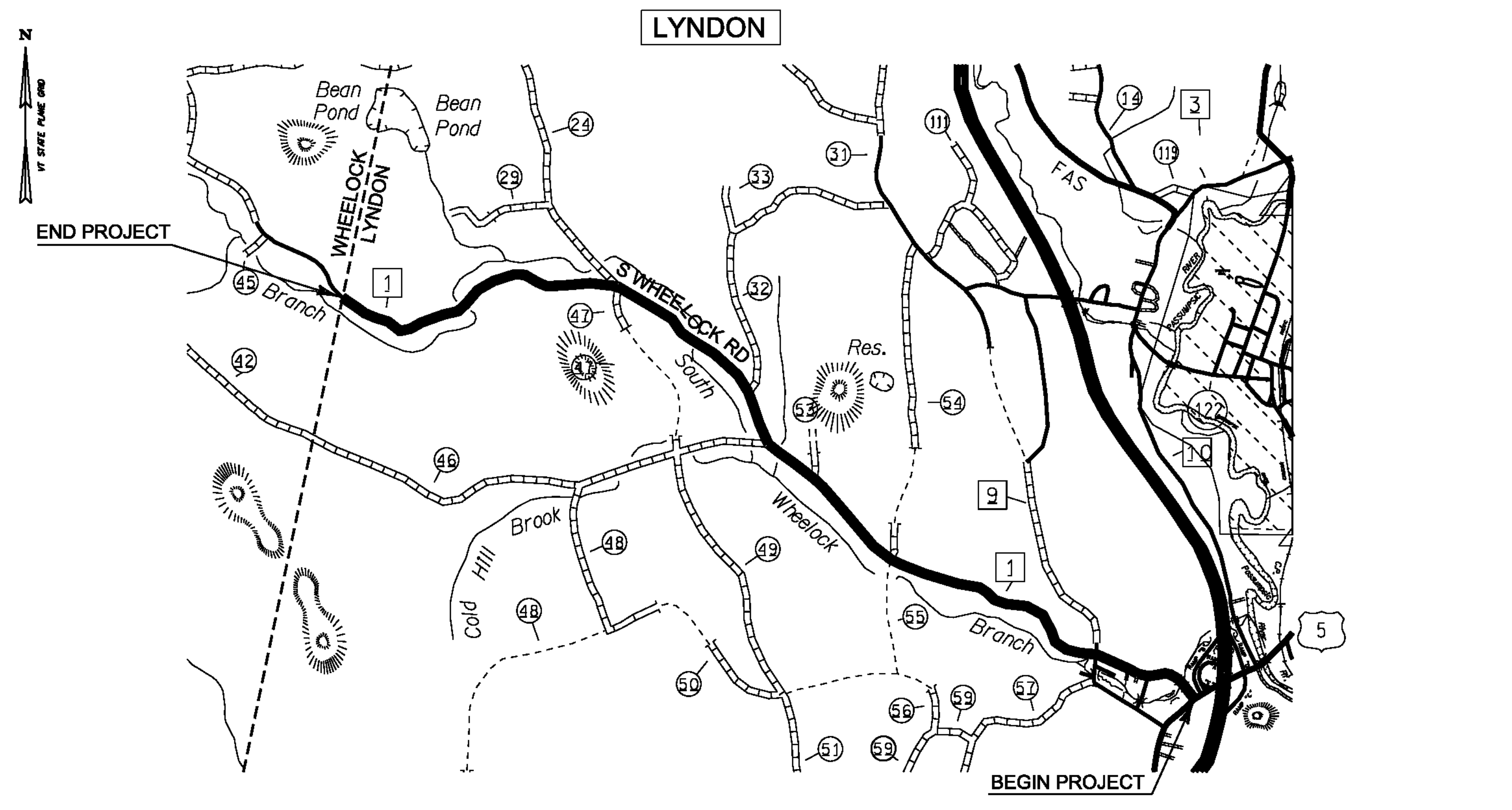


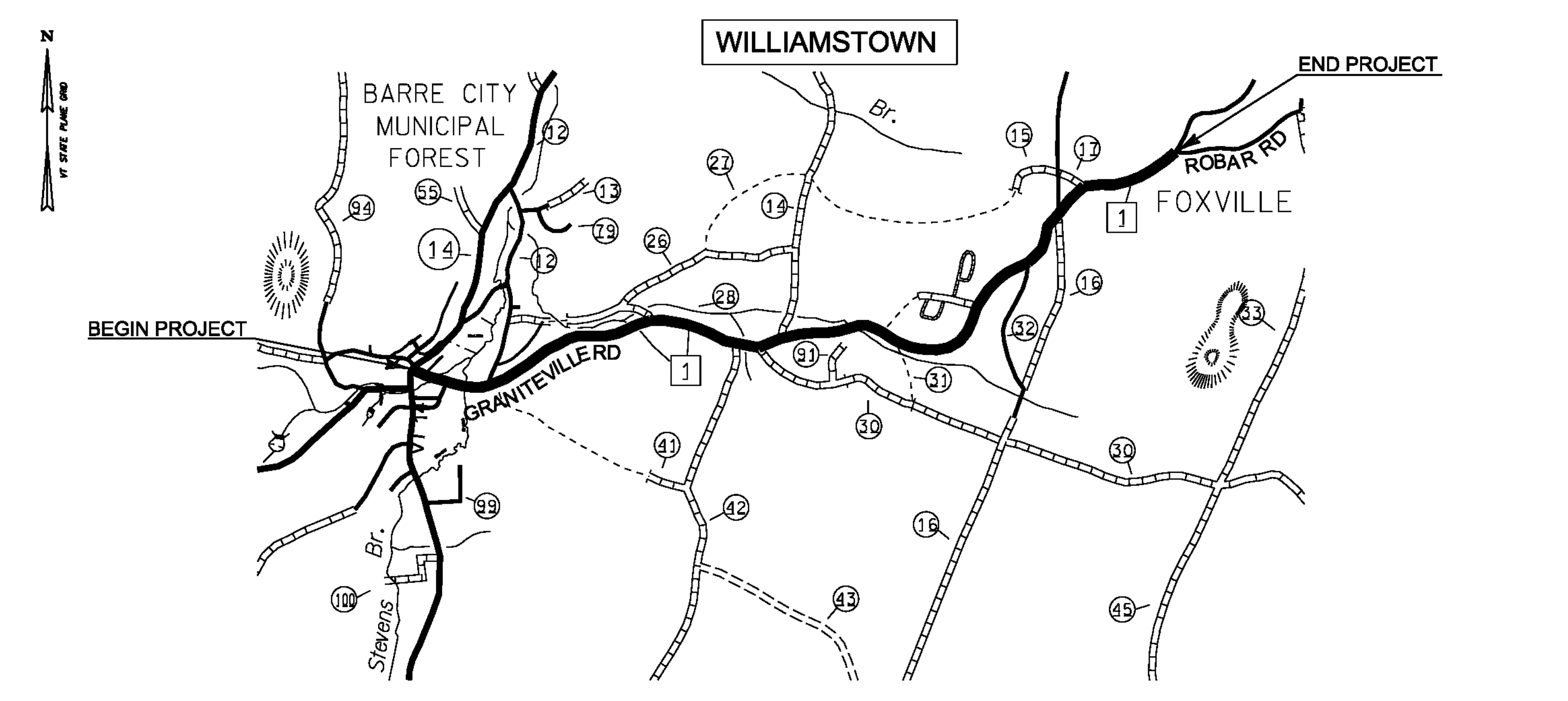
BEGINNING AT THE INTERSECTION OF NUSSL HILL ROAD (TH-36), WEST COBBLE HILL ROAD (TH-36), EAST COBBLE HILL ROAD (TH-38) IN THE TOWN OF BARRE, DESIGNATING WHERE THE CENTERLINE OF EACH OF THESE ROADS INTERSECTS EACH OTHER AS MILE MARKER 0.00 AND EXTENDING SOUTHEASTERLY ALONG EAST COBBLE HILL ROAD FOR A DISTANCE OF 2.066 MILES TO A POINT 0.043 MILES SOUTHEAST OF HILLSIDE AVENUE (TH-83) TO CONCLUDE THIS SEGMENT OF THIS PROJECT.



BEGINNING AT THE INTERSECTION OF US ROUTE 5/VT ROUTE 105 AND SHATTUCK HILL ROAD (TH-7) IN THE TOWN OF DERBY, DESIGNATING WHERE THE CENTERLINE OF EACH OF THESE ROADS INTERSECTS EACH OTHER AS MILE MARKER 0.00 AND EXTENDING WESTERLY ALONG SHATTUCK HILL ROAD (TH-7) FOR A DISTANCE OF 1.238 MILES TO A POINT IMMEDIATELY EAST OF THE INTERSECTION OF DARLING HILL ROAD (TH-4) TO CONCLUDE THIS SEGMENT OF THIS PROJECT.



BEGINNING AT THE INTERSECTION OF US ROUTE 5 AND SOUTH WHEELOCK ROAD (TH-1) IN THE TOWN OF LYNDON, DESIGNATING WHERE THE CENTERLINE OF EACH OF THESE ROADS INTERSECTS EACH OTHER AS MILE MARKER 0.00 AND EXTENDING WESTERLY ALONG SOUTH WHEELOCK ROAD (TH-1) FOR A DISTANCE OF 4.096 MILES TO THE LYNDON-WHEELLOCK TOWNLINE TO CONCLUDE THIS SEGMENT OF THIS PROJECT.



BEGINNING AT THE INTERSECTION OF VT ROUTE 14 AND MEADOW STREET (TH-1) IN THE TOWN OF WILLIAMSTOWN, DESIGNATING WHERE THE CENTERLINE OF EACH OF THESE ROADS INTERSECTS EACH OTHER AS MILE MARKER 0.00 AND EXTENDING EASTERLY ALONG MEADOW STREET/GRANITEVILLE ROAD (TH-1) FOR A DISTANCE OF 3.357 MILES TO A POINT 0.385 MILES EAST OF MOSQUITOVILLE ROAD (TH-17) JUST WEST OF THE INTERSECTION OF ROBAR ROAD (TH-6) TO CONCLUDE THIS SEGMENT OF THIS PROJECT.

<b>PROJECT NAME:</b>	STATEWIDE NORTHEAST REGION	<b>PLOT DATE:</b>	11-JUL-2012
<b>PROJECT NUMBER:</b>	STP HRRR(12)	<b>DRAWN BY:</b>	TDS
<b>FILE NAME:</b>	I2K018wrk	<b>DESIGNED BY:</b>	NLA
<b>PROJECT LEADER:</b>	JLS	<b>CHECKED BY:</b>	NLA
<b>LOCATION MAPS SHEET</b>		<b>SHEET</b>	9 OF 52

NOT TO SCALE