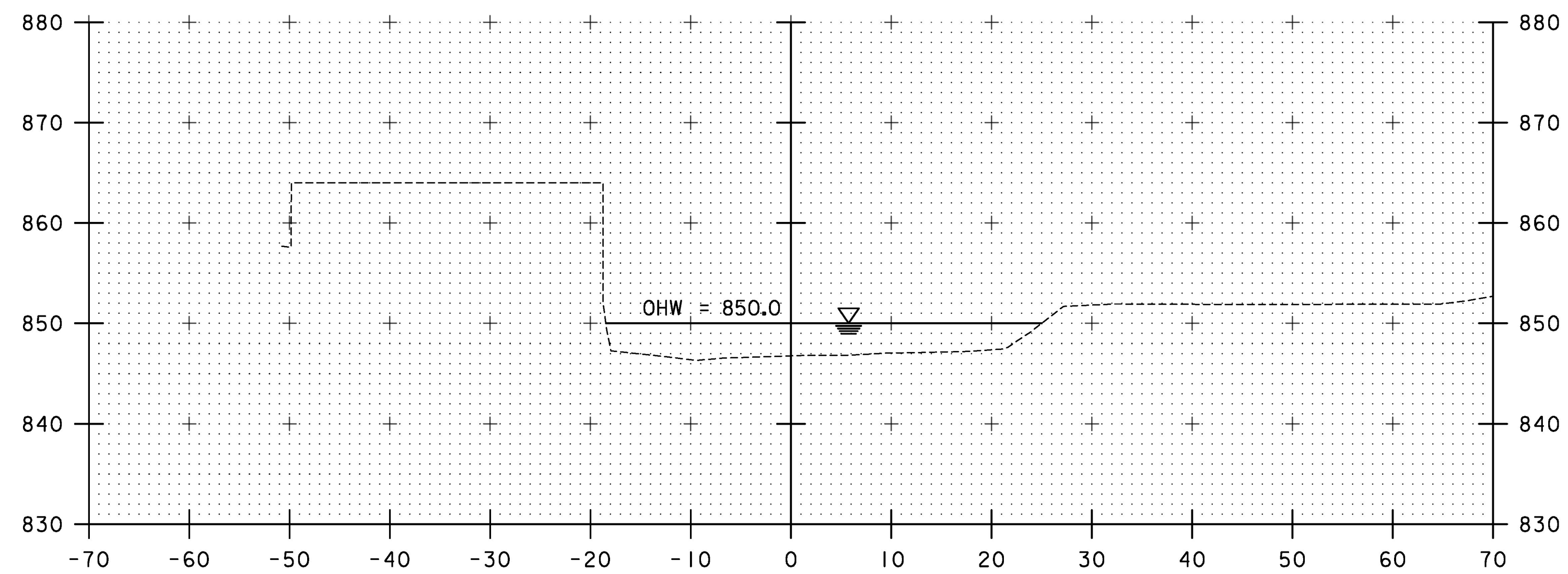
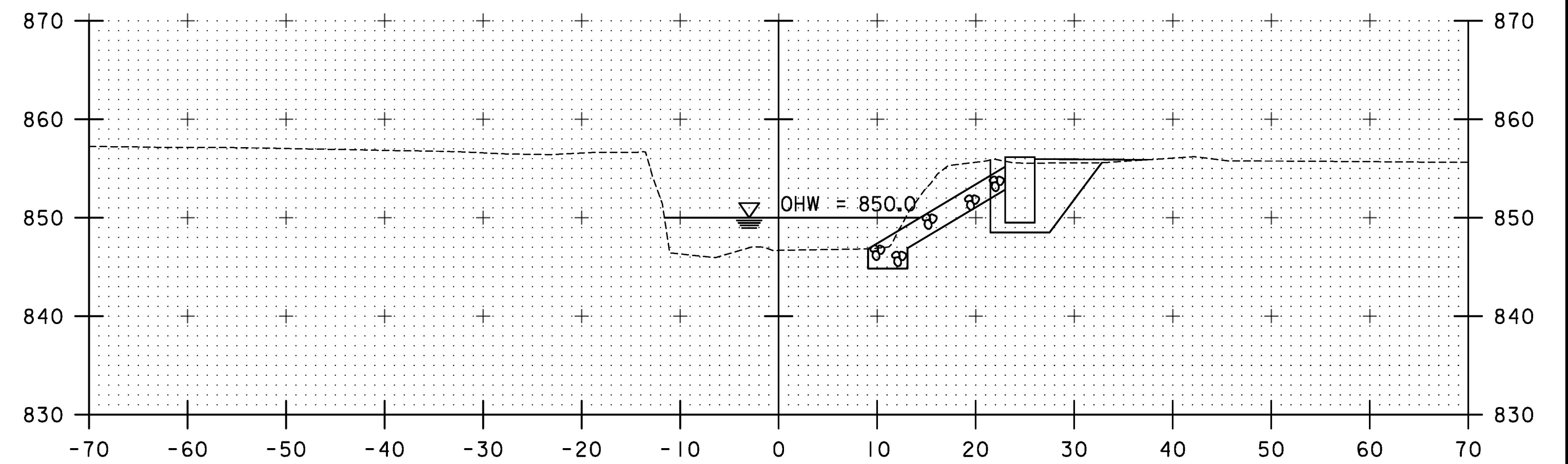


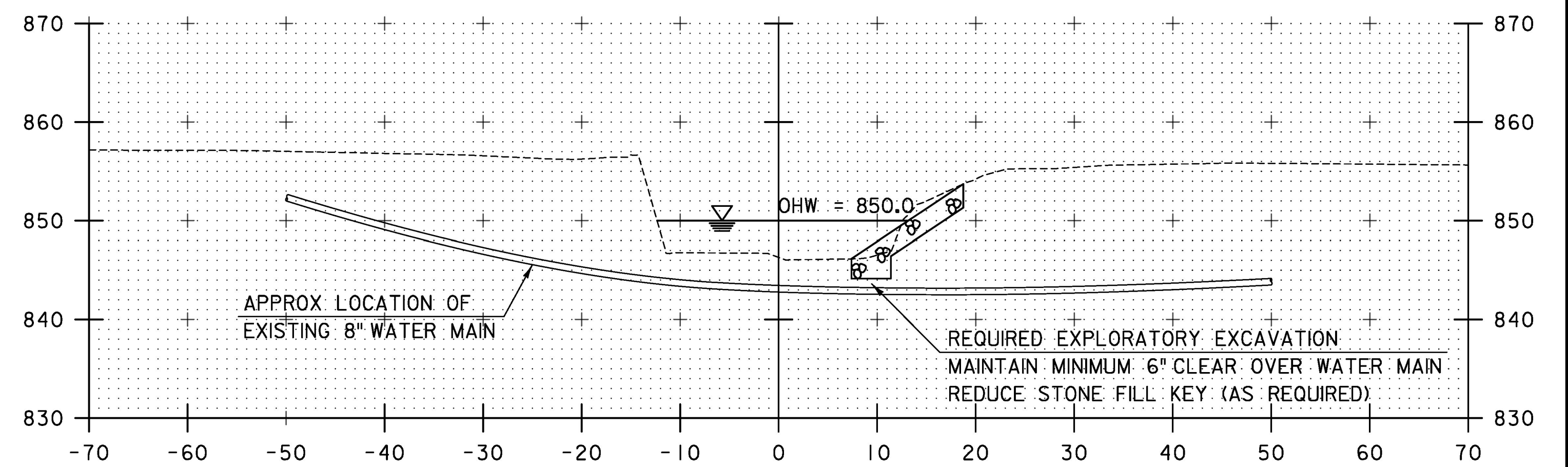
50+50



50+25



50+80



50+75

STATION 50+72.98 RT
 BEGIN UNCLASSIFIED CHANNEL EXCAVATION
 BEGIN GEOTEXTILE UNDER STONE FILL
 BEGIN STONE FILL, TYPE II

STA. 50+25 TO STA. 50+80

SCALE 1" = 10'-0"
 10 0 10

TYLIN INTERNATIONAL

PROJECT NAME: BARTON VILLAGE
 PROJECT NUMBER: BHF 0286(5)

FILE NAME: z12j172xschn1.dgn
 PROJECT LEADER: J. OLUND
 DESIGNED BY: J. OLUND
 CHANNEL CROSS SECTIONS I

PLOT DATE: 7/26/2016
 DRAWN BY: S. MORGAN
 CHECKED BY: T. POULIN
 SHEET 100 OF 110