

STATE OF VERMONT AGENCY OF TRANSPORTATION



PROPOSED IMPROVEMENT BRIDGE PROJECT

VILLAGE OF BARTON
COUNTY OF ORLEANS

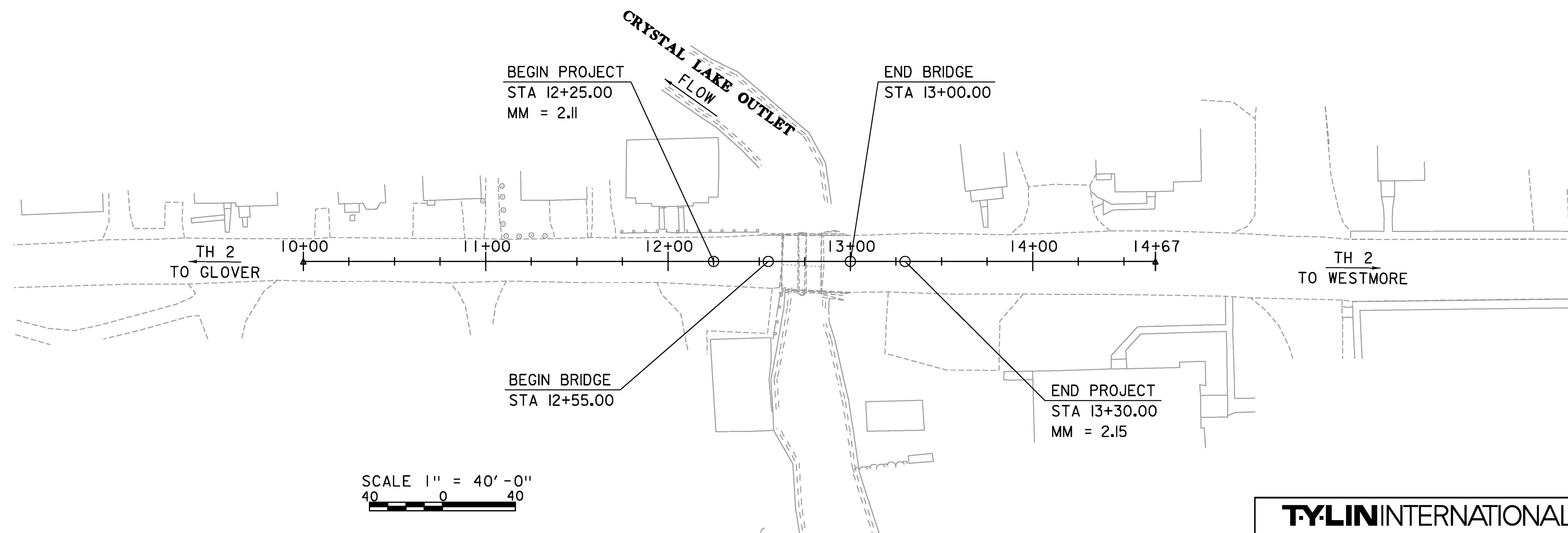
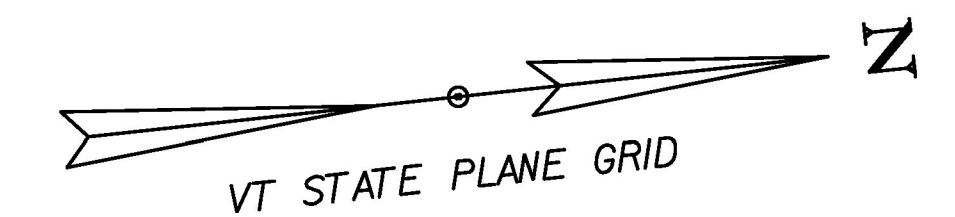
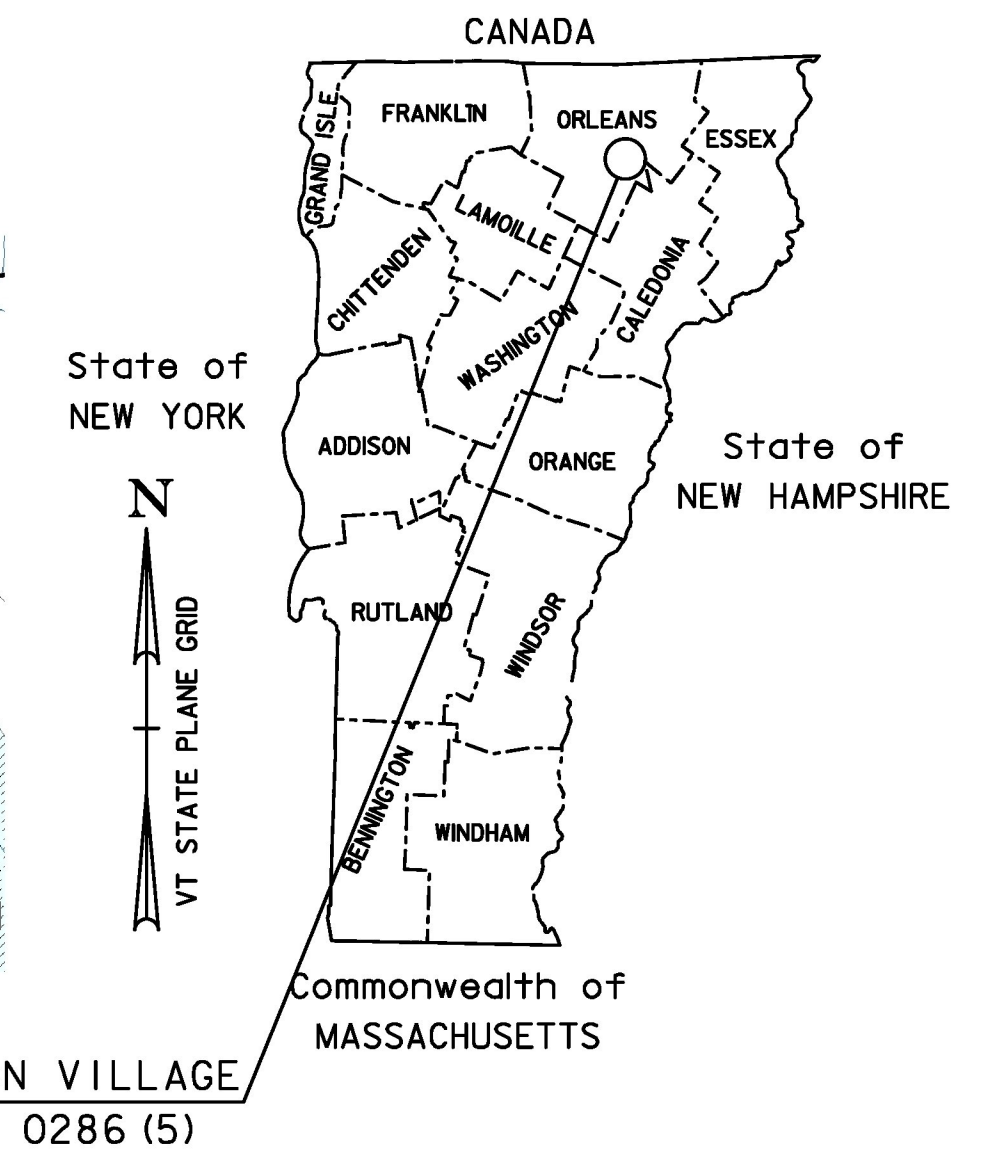
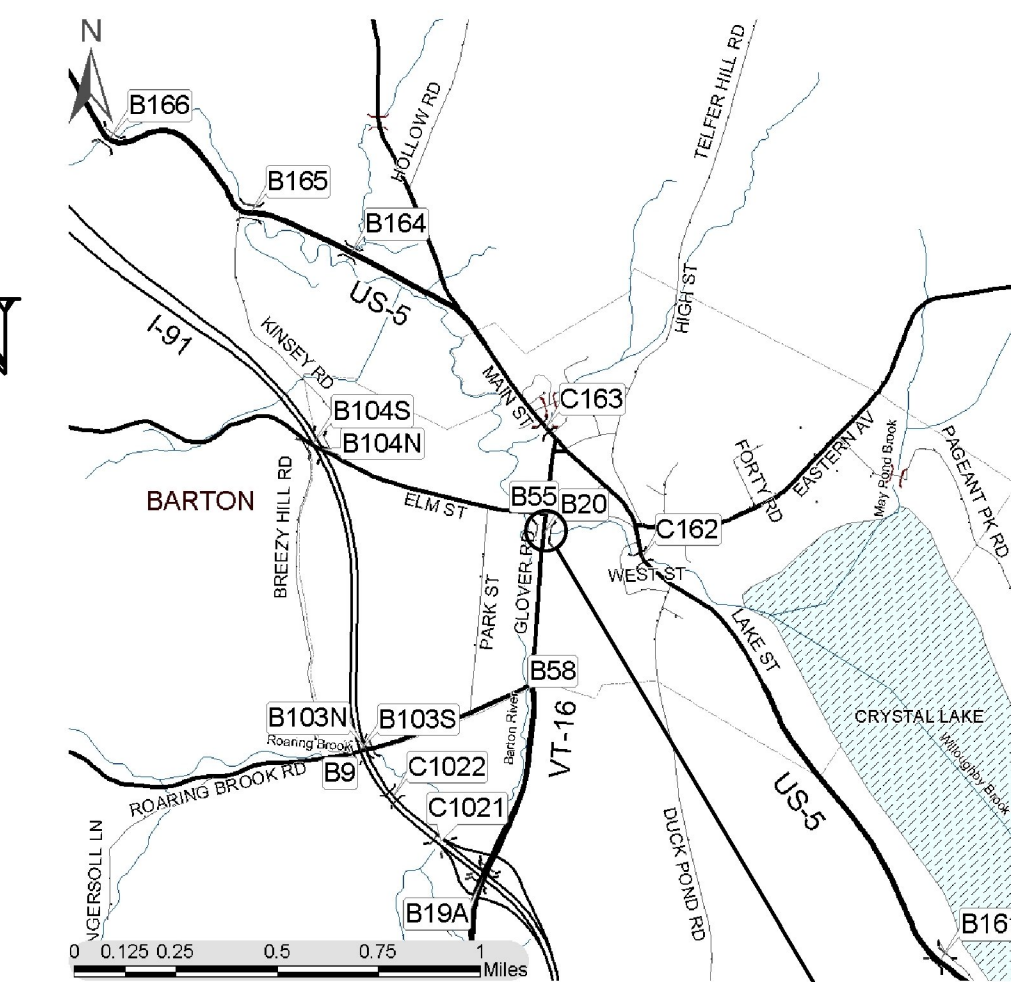
ROUTE NO : TH 2 (GLOVER ROAD) , RURAL MAJOR COLLECTOR, CLASS 1 TOWN HIGHWAY

BRIDGE NO : 20

PROJECT LOCATION: 0.2 MILES SOUTH OF JUNCTION WITH US ROUTE 5

PROJECT DESCRIPTION: REMOVAL OF EXISTING STRUCTURE AND REPLACEMENT WITH A NEW STRUCTURE ON EXISTING ALIGNMENT.

LENGTH OF STRUCTURE: 45.00 FEET
LENGTH OF ROADWAY: 60.00 FEET
LENGTH OF PROJECT: 105.00 FEET



CONSTRUCTION IS TO BE CARRIED ON IN ACCORDANCE WITH THESE PLANS AND THE STANDARD SPECIFICATIONS FOR CONSTRUCTION DATED 2011, AS APPROVED BY THE FEDERAL HIGHWAY ADMINISTRATION ON JULY 20, 2011 FOR USE ON THIS PROJECT, INCLUDING ALL SUBSEQUENT REVISIONS AND SUCH REVISED SPECIFICATIONS AND SPECIAL PROVISIONS AS ARE INCORPORATED IN THESE PLANS.

QUALITY ASSURANCE PROGRAM : LEVEL 2

SURVEYED BY : R. GILMAN
SURVEYED DATE : 6/01/2012

DATUM
VERTICAL NAVD88
HORIZONTAL NAD83 (96)

SCALE 1" = 40'-0"
40 0 40

TYLININTERNATIONAL

PROJECT MANAGER : DOUG BONNEAU, P.E.

PROJECT NAME : BARTON VILLAGE
PROJECT NUMBER : BHF 0286 (5)

SHEET 55 OF 110 SHEETS