

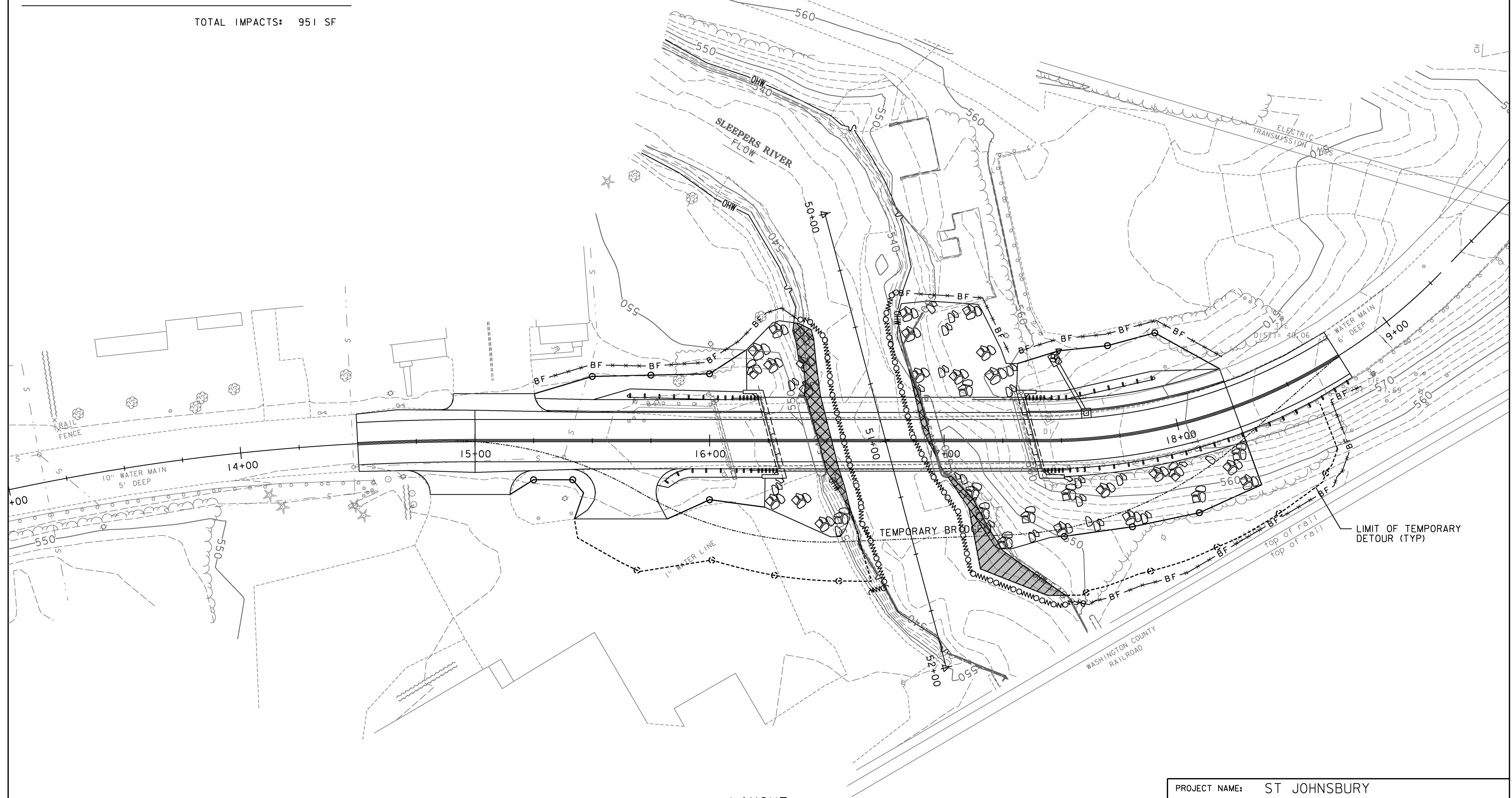
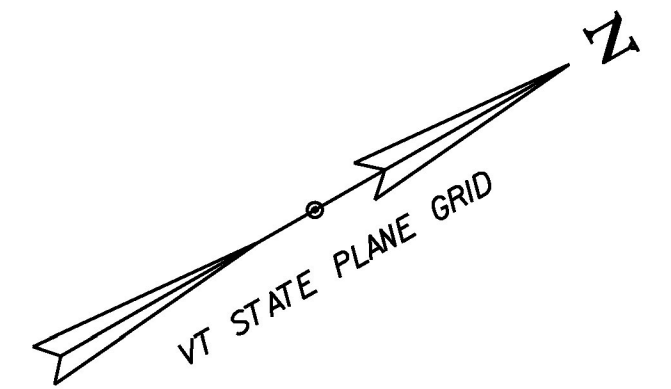


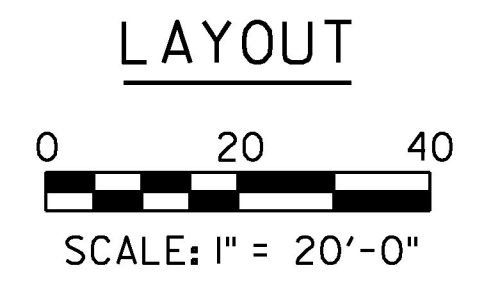
IMPACTS BELOW ORDINARY HIGH WATER

	TEMPORARY IMPACTS BELOW OHW:	370 SF
	PERMANENT IMPACTS BELOW OHW:	581 SF

TOTAL IMPACTS: 951 SF



 = STONE FILL, TYPE III



PROJECT NAME:	ST JOHNSBURY	PLOT DATE:	9/30/2016
PROJECT NUMBER:	BRO 1447(30)	DRAWN BY:	I. MAYNARD
FILE NAME:	z12j164bdr.dgn	DESIGNED BY:	I. MAYNARD
PROJECT LEADER:	M. CHENETTE	CHECKED BY:	M. CHENETTE
IMPACTS PLAN		SHEET	52 OF 76