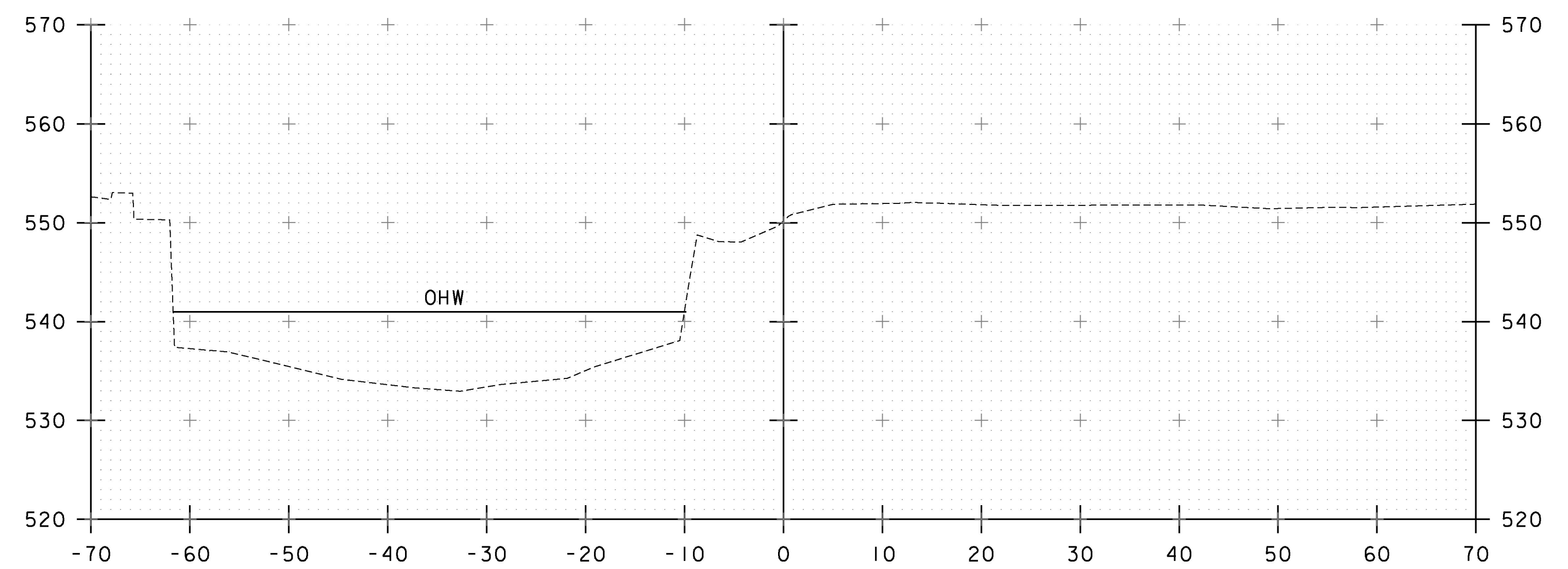
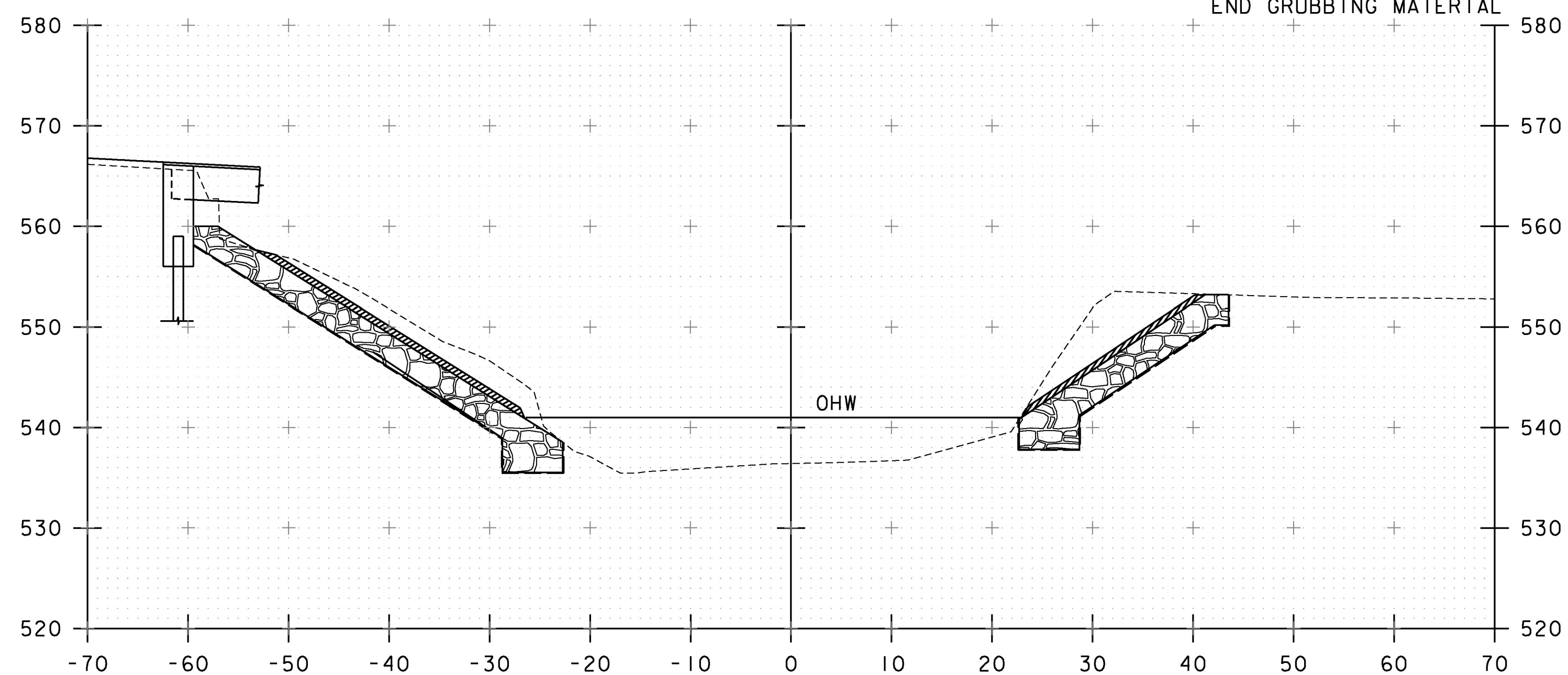


51+50

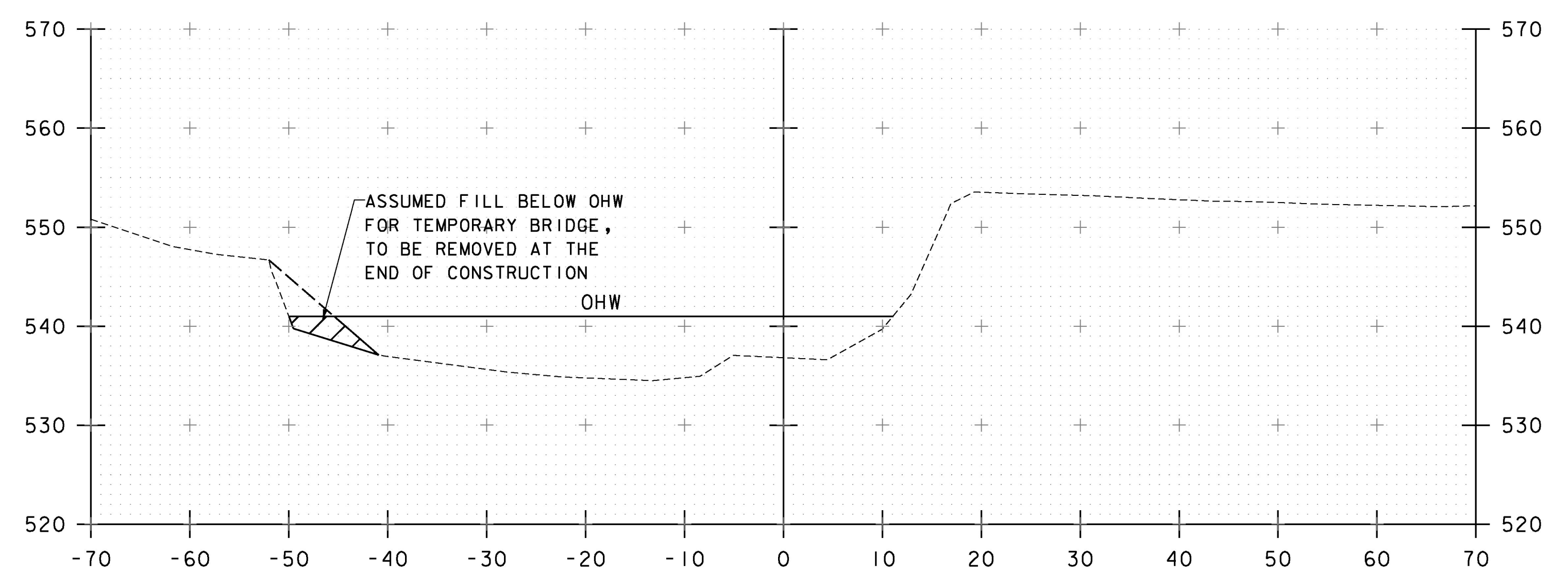
STA. 51+35 RT
 END UNCLASSIFIED CHANNEL EXCAVATION
 END STONE FILL, TYPE III
 END GEOTEXTILE UNDER STONE FILL
 END GRUBBING MATERIAL



52+00



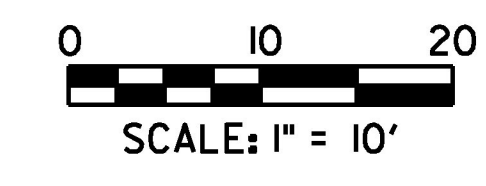
51+25



51+75

STA. 51+58 LT
 END UNCLASSIFIED CHANNEL EXCAVATION
 END STONE FILL, TYPE III
 END GEOTEXTILE UNDER STONE FILL
 END GRUBBING MATERIAL

STA. 51+25 TO STA. 52+00



PROJECT NAME:	ST JOHNSBURY	PLOT DATE:	9/30/2016
PROJECT NUMBER:	BRO 1447(30)	DRAWN BY:	J. HUNGERFORD
FILE NAME:	z12j164xs.dgn	DESIGNED BY:	I. MAYNARD
PROJECT LEADER:	M. CHENETTE	CHECKED BY:	M. CHENETTE
CHANNEL CROSS SECTIONS - CXS 3		SHEET	44 OF 76