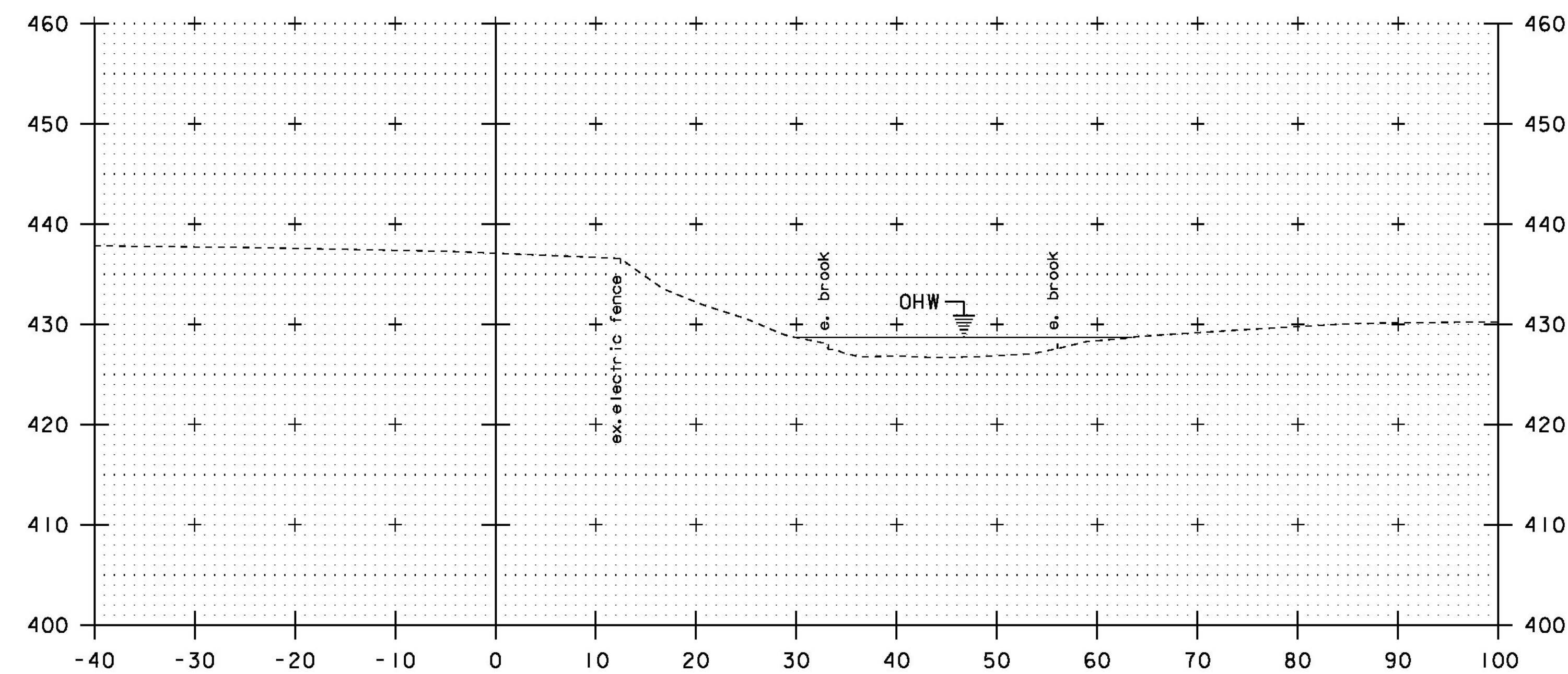


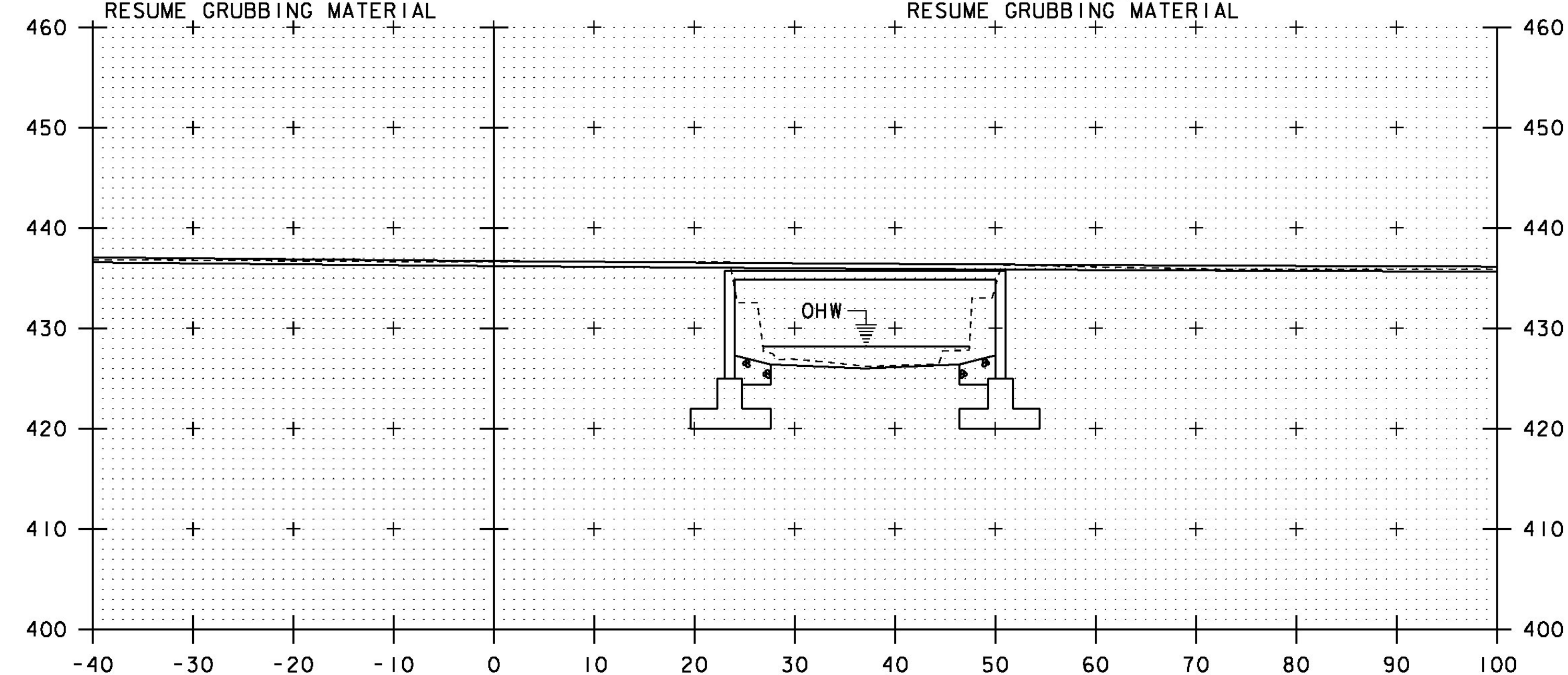
STA 51+21.00 RT
 END UNCLASSIFIED CHANNEL EXCAVATION
 GEOTEXTILE UNDER STONE FILL
 STONE FILL, TYPE II
 GRUBBING MATERIAL
 STA 51+14.50 RT
 RESUME GRUBBING MATERIAL

51+20

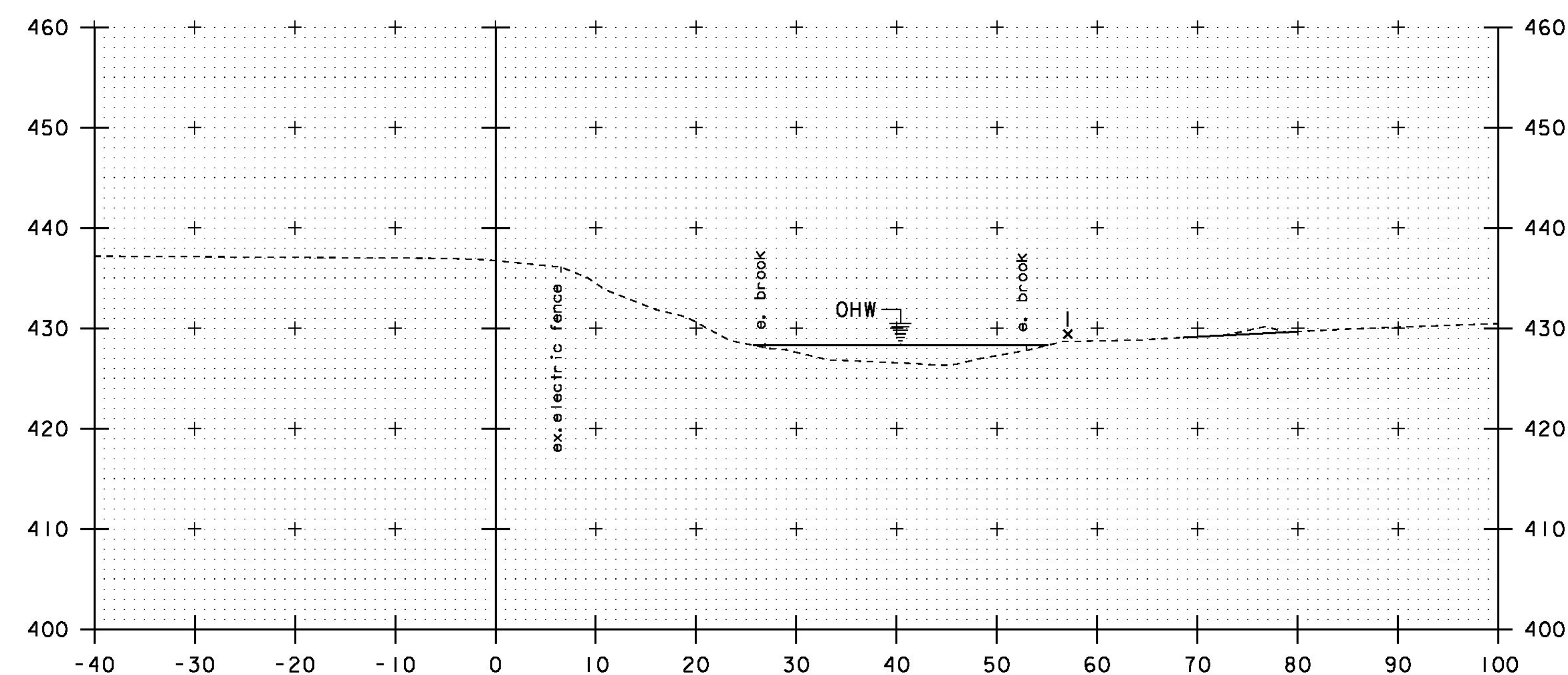
STA 51+27.00 FAR RT
 END UNCLASSIFIED CHANNEL EXCAVATION
 GEOTEXTILE UNDER STONE FILL
 STONE FILL, TYPE II
 GRUBBING MATERIAL
 STA 51+14.50 FAR RT
 RESUME GRUBBING MATERIAL



51+40



51+10



51+30

STA. 51+10 TO STA. 51+40

PROJECT NAME:	RICHFORD	PLOT DATE:	11-DEC-2014
PROJECT NUMBER:	BRF 0302(29)	DRAWN BY:	R. PELLETT
FILE NAME:	st2j158xs.dgn	DESIGNED BY:	H. SALLS
PROJECT LEADER:	C. CARLSON	CHECKED BY:	H. SALLS
CHANNEL CROSS SECTIONS 2			SHEET 30 OF 36