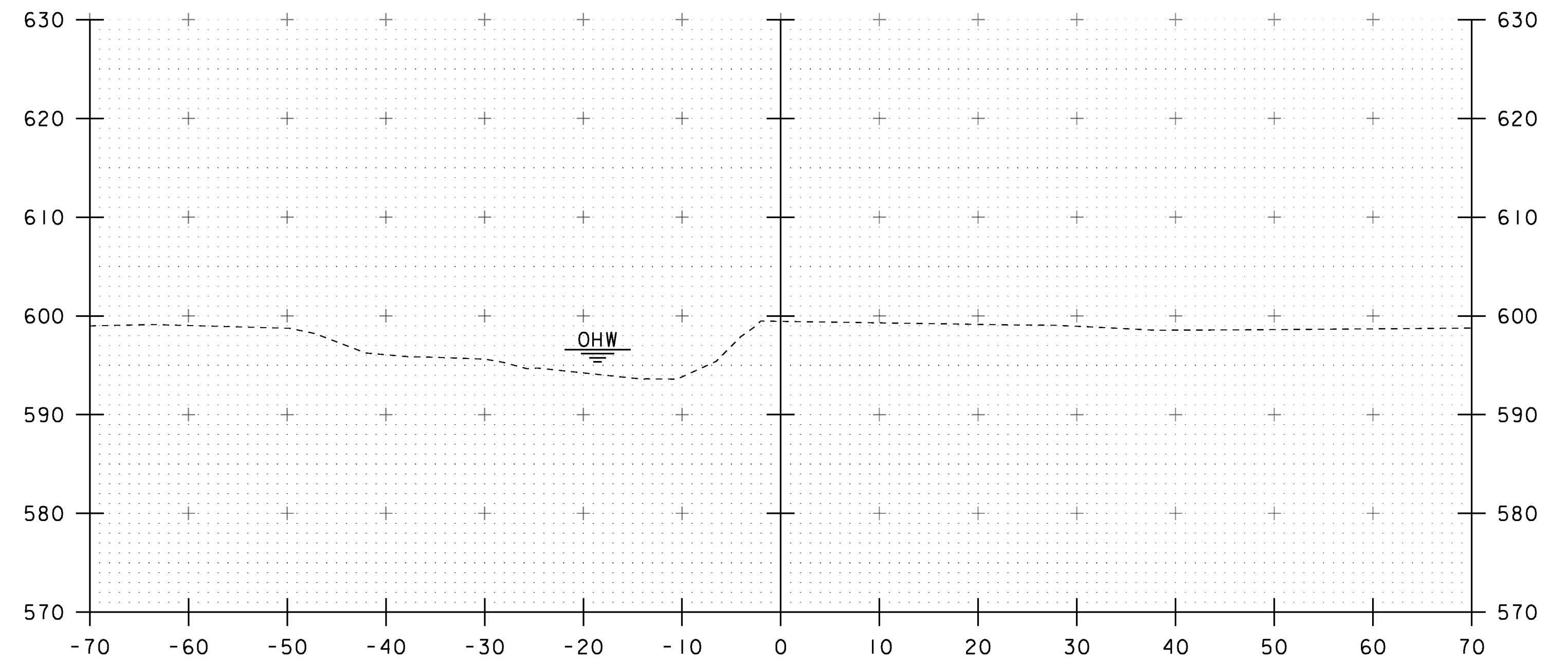
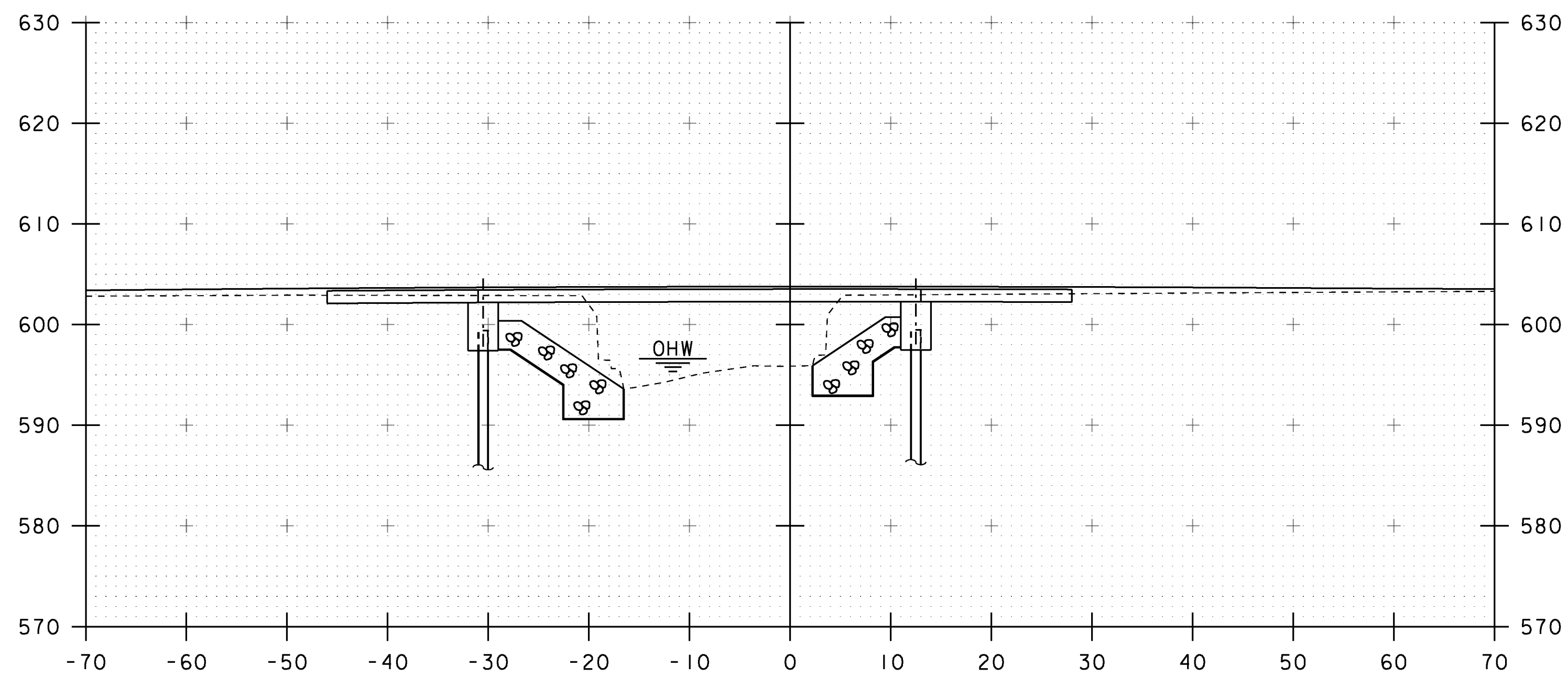


51+25



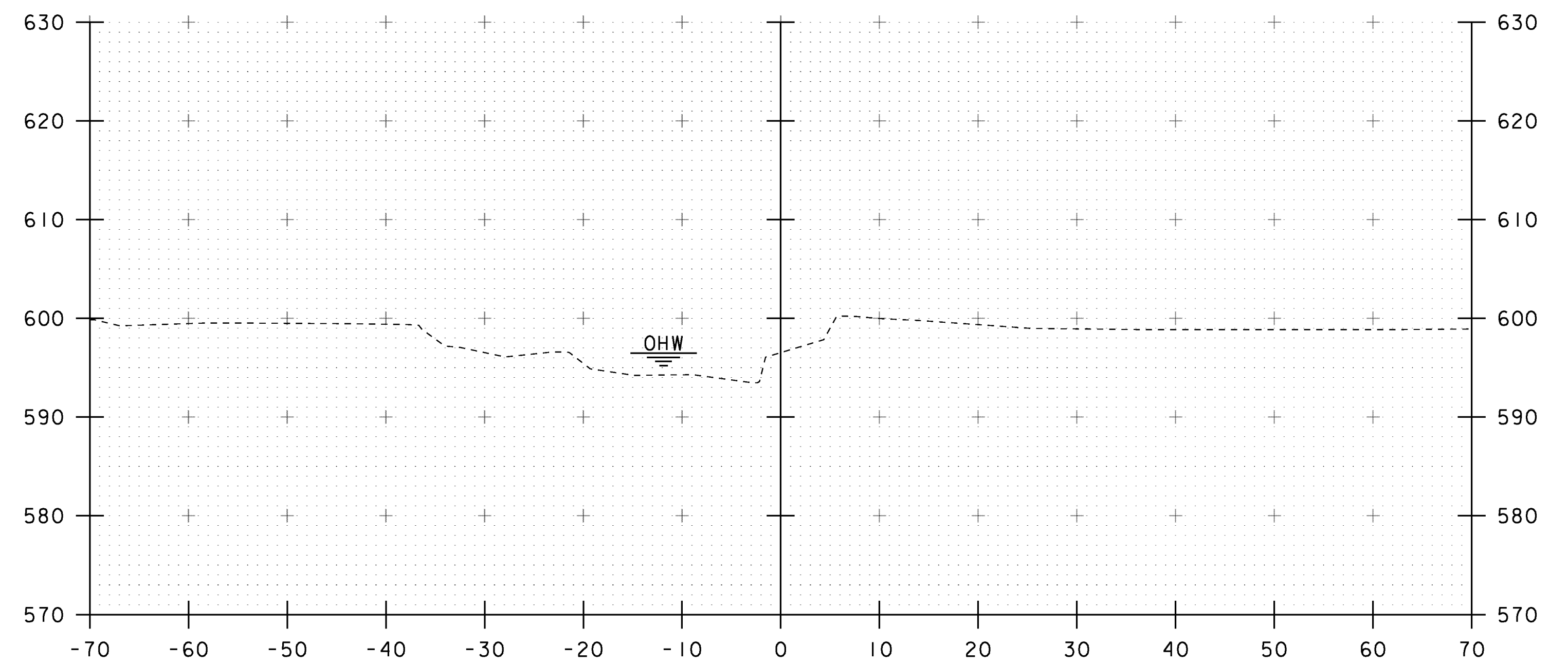
51+75



51+10

STA 51+22.00 LT AND RT
END STONE FILL, TYPE III
GEOTEXTILE UNDER STONE FILL
GRUBBING MATERIAL
UNCLASSIFIED CHANNEL EXCAVATION

STA 51+15.00 LT AND RT
BEGIN GRUBBING MATERIAL



51+50

STA. 51+10 TO STA. 51+75

PROJECT NAME: FAIRFIELD	PLOT DATE: 18-AUG-2014
PROJECT NUMBER: BRF 028(25)	DRAWN BY: R. KLINEFELTER
FILE NAME: sl2j156xs.dgn	DESIGNED BY: R. KLINEFELTER
PROJECT LEADER: R. YOUNG	CHECKED BY: J. SALVATORI
CHANNEL SECTIONS	SHEET 37 OF 69