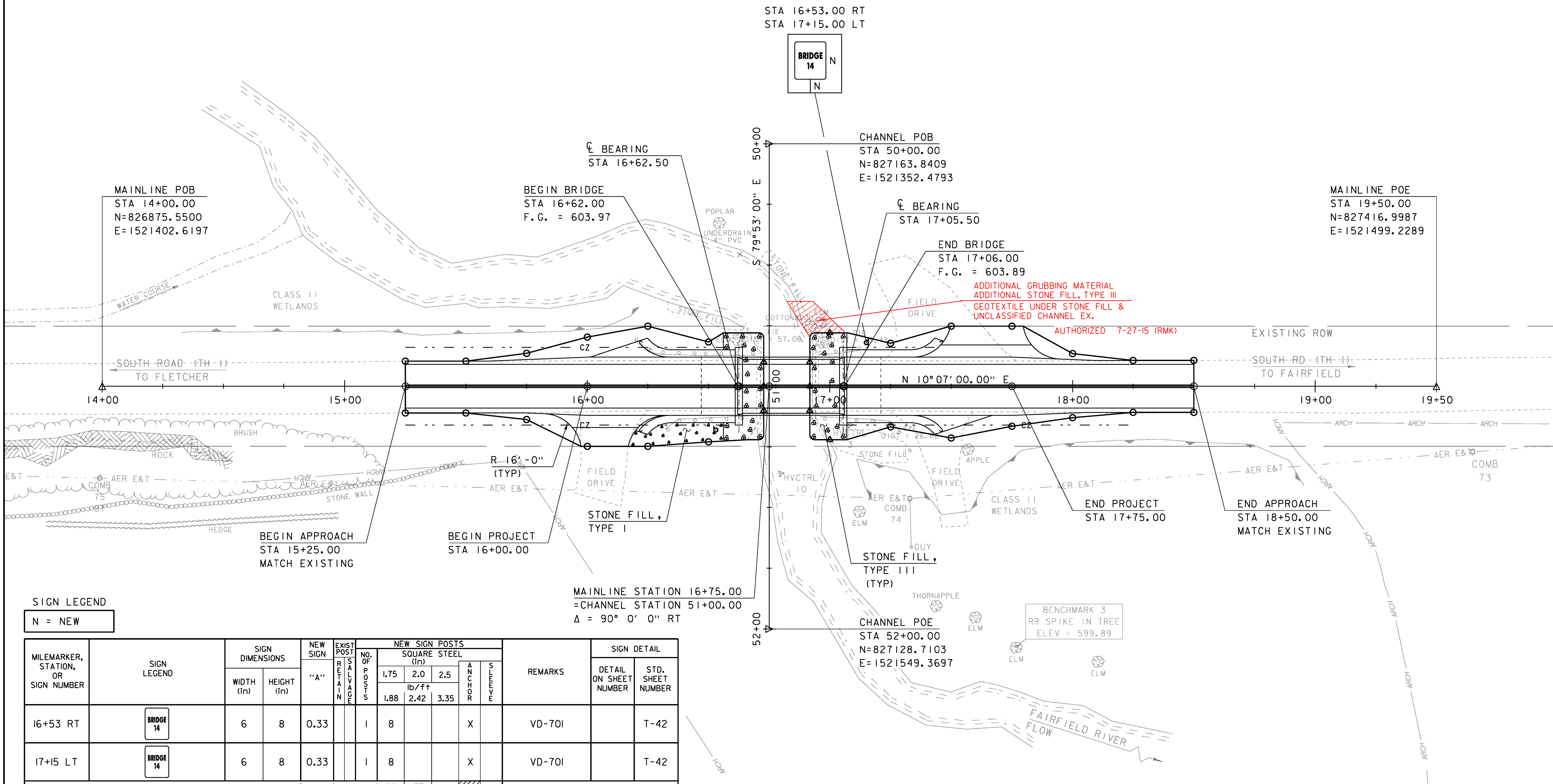
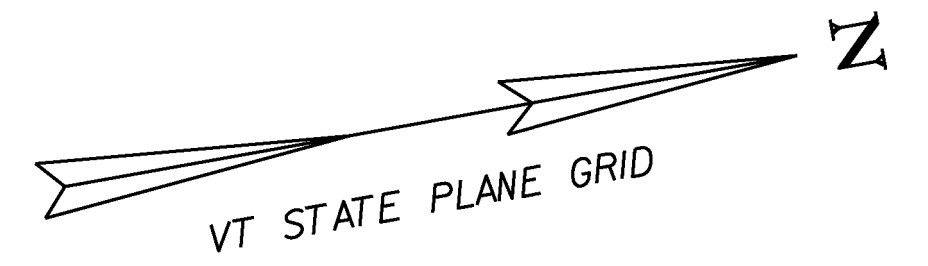


4" YELLOW LINE (DOUBLE)
STA 15+25.00 - 18+50.00 CL

REMOVAL AND DISPOSAL OF GUARDRAIL
STA 16+19.00 - 16+70.00 LT
STA 16+32.00 - 16+70.00 RT
STA 16+95.00 - 17+16.00 LT
STA 16+96.00 - 17+29.00 RT

CONSTRUCT FIELD DRIVE
W/ 5'-0" PAVED APRON AND
6" AGGREGATE SURFACE COURSE BEYOND APRON
STA 15+82.22 - 16+32.62 RT
STA 17+34.00 - 17+94.84 LT



SIGN LEGEND

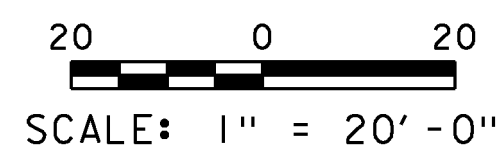
N = NEW

MILEMARKER, STATION, OR SIGN NUMBER	SIGN LEGEND	SIGN DIMENSIONS		NEW SIGN "A"	EXIST. SIGN RETAIN	NO. OF POSTS	NEW SIGN POSTS SQUARE STEEL (in)				REMARKS	SIGN DETAIL		
		WIDTH (in)	HEIGHT (in)				SQUARE STEEL (in)			ANCHOR		SUPPORT	DETAIL ON SHEET NUMBER	STD. SHEET NUMBER
							1.75	2.0	2.5					
16+53 RT	BRIDGE 14	6	8	0.33		1	8			X		VD-70I	T-42	
17+15 LT	BRIDGE 14	6	8	0.33		1	8			X		VD-70I	T-42	
							FT	FT	FT	EA				
							TOTALS	SF	FT					
							0.66	16						

FINAL POST LENGTHS ARE TO BE DETERMINED IN THE FIELD. POST SIZES ARE COMPUTED BASED ON INFORMATION FURNISHED ON THE STANDARD SHEETS AND THE VTRANS "SIGN POST DESIGN GUIDELINE."

SHS = STANDARD HIGHWAY SIGNS (MUTCD)

LAYOUT SHEET



NOTE:
ADJUST NEW CENTERLINE AND EDGE LINES TO MATCH EXISTING LINES AT BEGIN/END APPROACH

PROJECT NAME:	FAIRFIELD	PLOT DATE:	18-AUG-2014
PROJECT NUMBER:	BRF 0281(25)	DRAWN BY:	K. FRIEDLAND
FILE NAME:	sl2j156bdr.dgn	DESIGNED BY:	R. KLINFELTER
LAYOUT SHEET		CHECKED BY:	J. SALVATORI
		SHEET	16 OF 69