

STATE OF VERMONT AGENCY OF TRANSPORTATION



PROPOSED IMPROVEMENT BRIDGE PROJECT


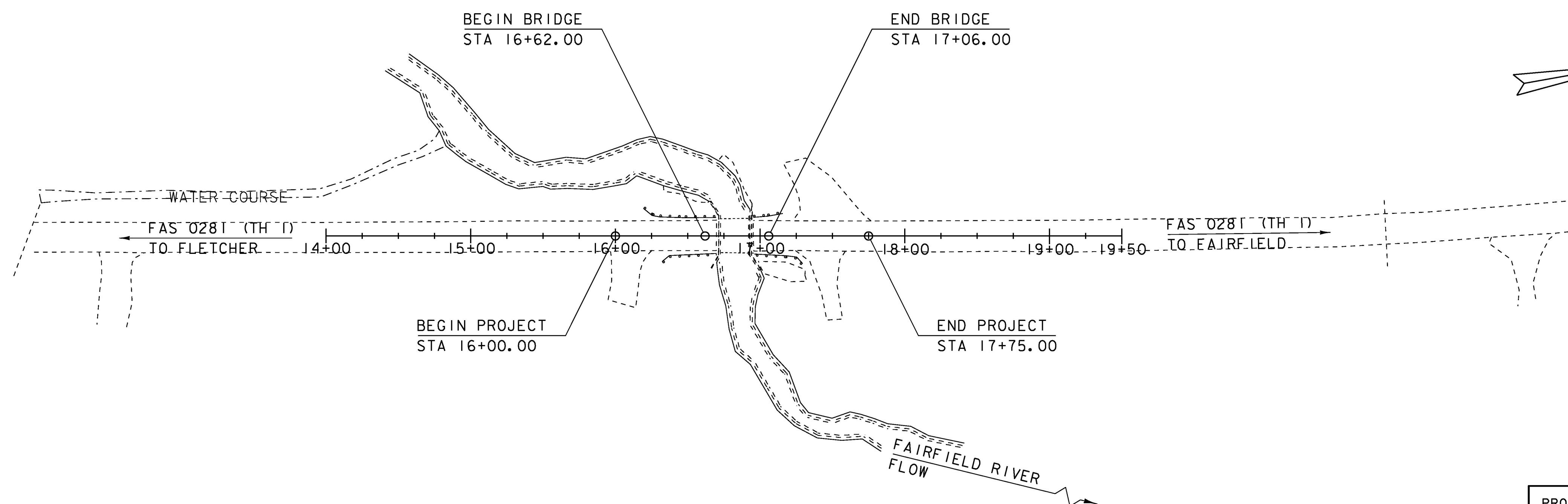
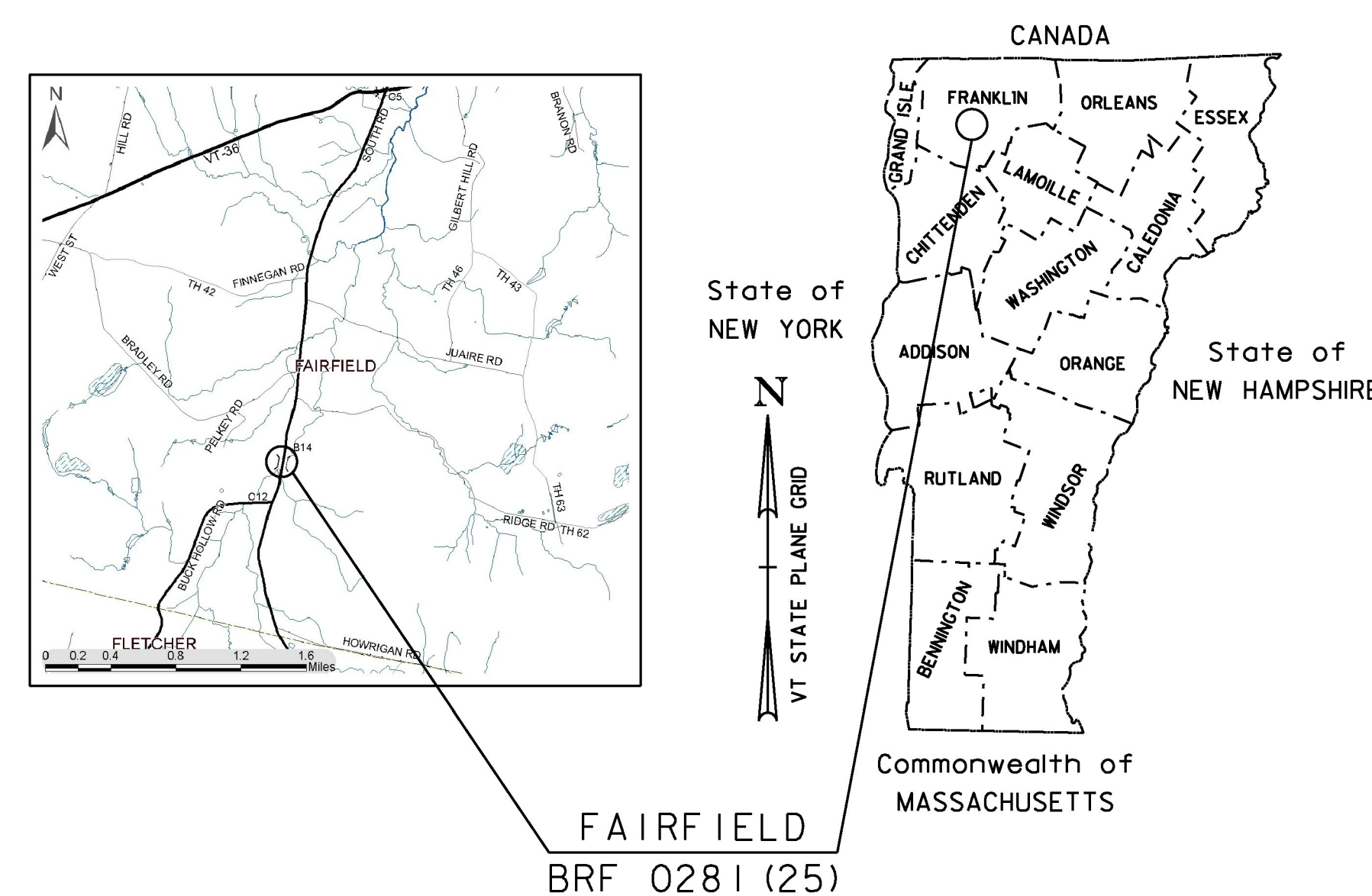
TOWN OF FAIRFIELD
COUNTY OF FRANKLIN

ROUTE NO : SOUTH ROAD, FAS 0281 (RURAL MAJOR COLLECTOR), CLASS 2 TOWN HIGHWAY BRIDGE NO : 14

PROJECT LOCATION: ON TH 1 (FAS 0281), APPROXIMATELY 2.5 MILES SOUTH OF ITS JUNCTION WITH VT 36.

PROJECT DESCRIPTION: REPLACEMENT OF EXISTING BRIDGE (BRIDGE NO. 14) WITH RELATED ROADWAY APPROACH AND CHANNEL WORK.

LENGTH OF STRUCTURE: 44.00 FEET
 LENGTH OF ROADWAY: 131.00 FEET
 LENGTH OF PROJECT: 175.00 FEET



THESE PLANS ARE SUBJECT TO SUCH ENGINEERING CHANGES AS MAY BE REQUIRED BY THE FEDERAL HIGHWAY ADMINISTRATION OR THE DIRECTOR OF PROGRAM DEVELOPMENT.

CONSTRUCTION IS TO BE CARRIED ON IN ACCORDANCE WITH THESE PLANS AND THE STANDARD SPECIFICATIONS FOR CONSTRUCTION DATED 2011, AS APPROVED BY THE FEDERAL HIGHWAY ADMINISTRATION ON JULY 20, 2011 FOR USE ON THIS PROJECT, INCLUDING ALL SUBSEQUENT REVISIONS AND SUCH REVISED SPECIFICATIONS AND SPECIAL PROVISIONS AS ARE INCORPORATED IN THESE PLANS.

QUALITY ASSURANCE PROGRAM : LEVEL 2	
SURVEYED BY :	L. ORVIS
SURVEYED DATE :	3/25/2012
DATUM	
VERTICAL	NAVD88
HORIZONTAL	NAD (83) 2007

SCALE 1" = 50' - 0"
 50 0 50

PROJECT MANAGER :	R. YOUNG, P. E.
PROJECT NAME :	FAIRFIELD
PROJECT NUMBER :	BRF 0281 (25)
SHEET	6 OF 69 SHEETS