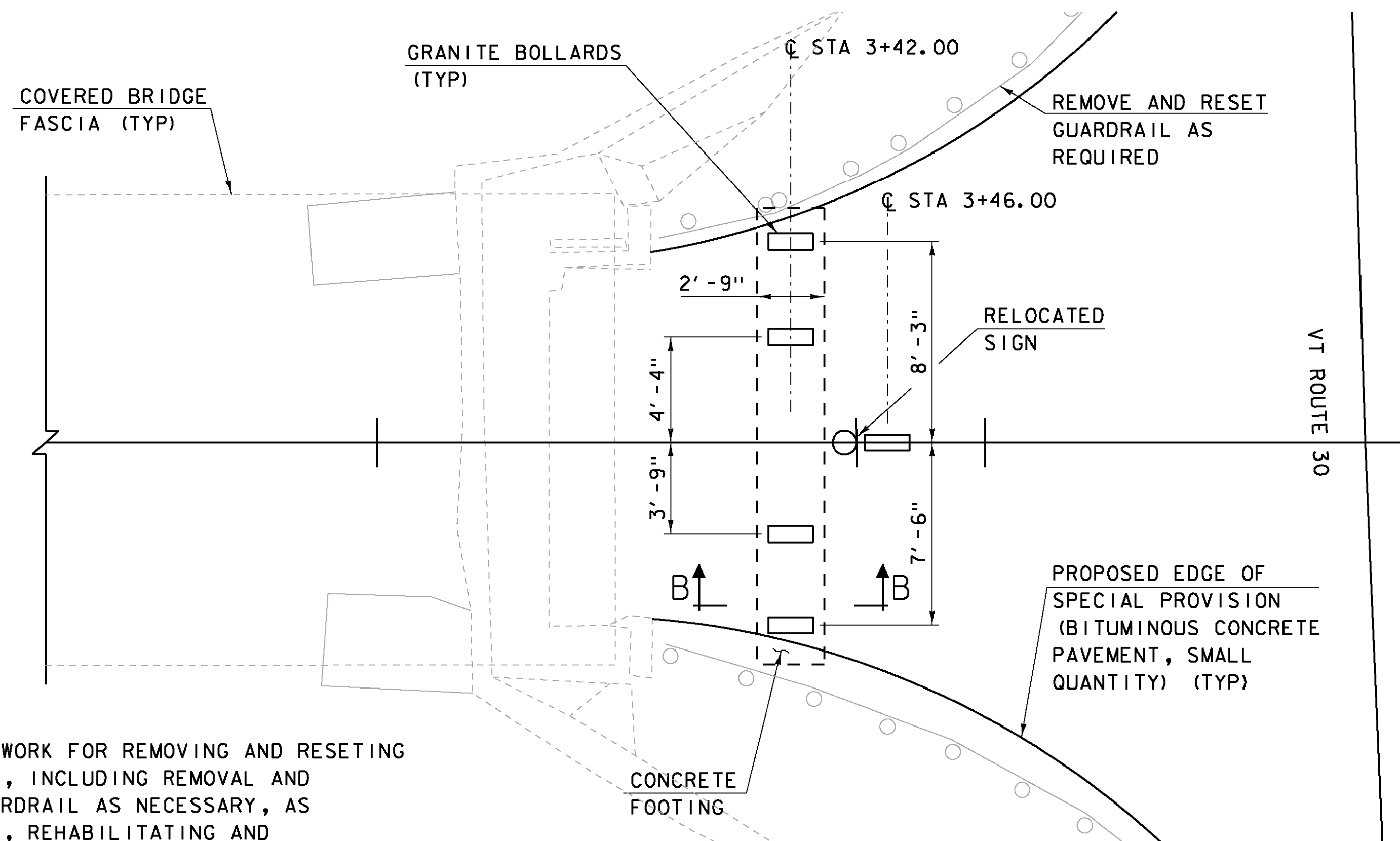


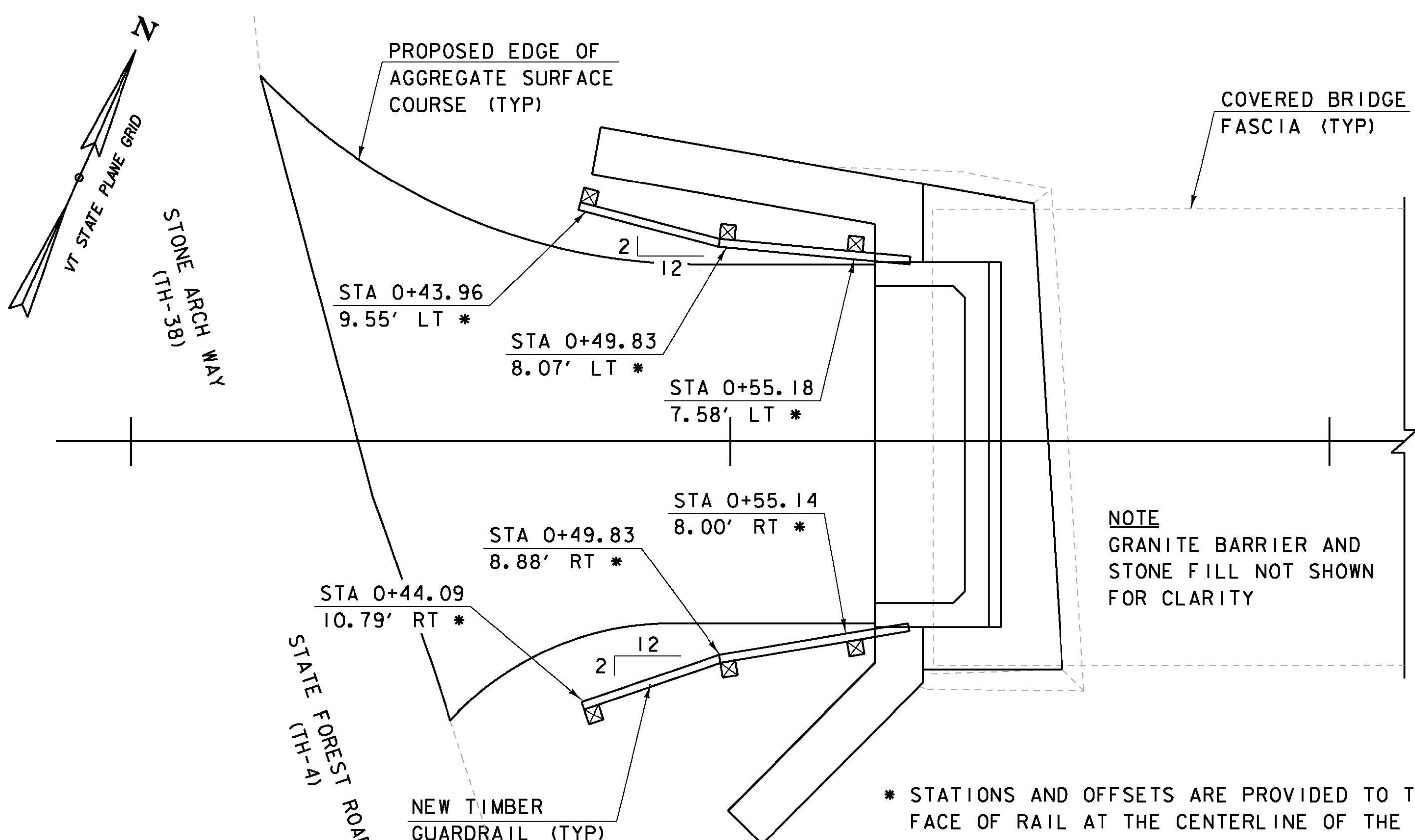
**GRANITE BARRIER LAYOUT PLAN
WEST APPROACH**
SCALE: 1/4" = 1'-0"

- NOTES**
1. STONE FILL NOT SHOWN FOR CLARITY.
 2. ALL WORK FOR REMOVING AND RESETTING GRANITE BOLLARDS IS INCLUDED IN ITEM 502.10, SHORING BRIDGE SUPERSTRUCTURE.

NOTE
PAYMENT FOR ALL WORK FOR REMOVING AND RESETTING GRANITE BOLLARDS, INCLUDING REMOVAL AND RESETTING OF GUARDRAIL AS NECESSARY, AS WELL AS REMOVING, REHABILITATING AND RESETTING THE HISTORIC MARKER SIGN WILL BE INCLUDED IN ITEM 502.10, SHORING BRIDGE SUPERSTRUCTURE



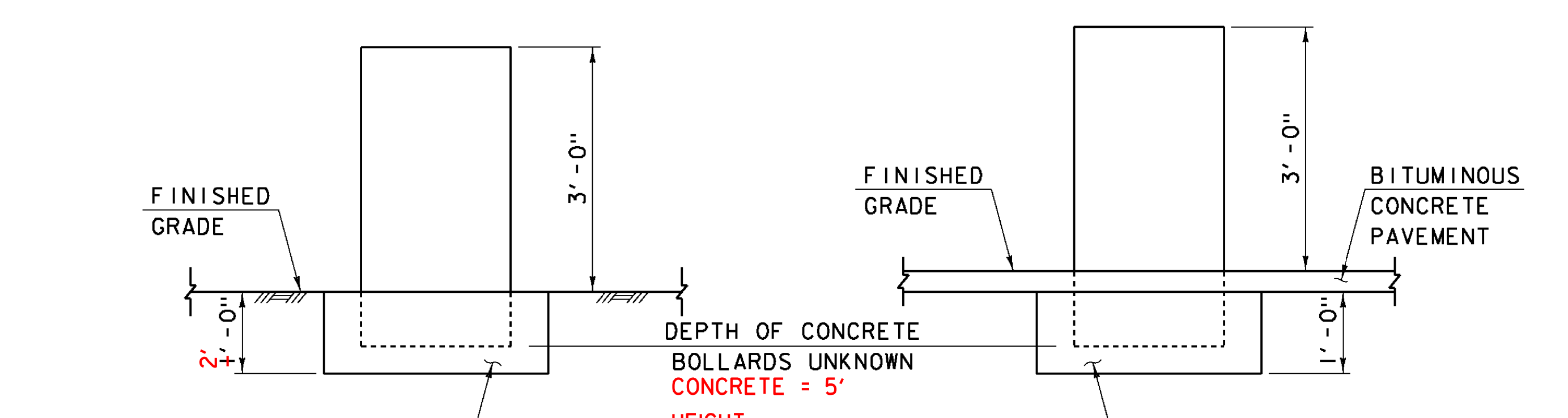
**GRANITE BARRIER LAYOUT PLAN
EAST APPROACH**
SCALE: 1/4" = 1'-0"



RAIL LAYOUT PLAN
SCALE: 1/4" = 1'-0"

NOTE
GRANITE BARRIER AND STONE FILL NOT SHOWN FOR CLARITY

* STATIONS AND OFFSETS ARE PROVIDED TO THE FACE OF RAIL AT THE CENTERLINE OF THE POST



SECTION A-A
SCALE: 3/4" = 1'-0"

SECTION B-B
SCALE: 3/4" = 1'-0"

Hoyle, Tanner & Associates, Inc.

HTA PROJECT	MODEL
904225	904225r1ay

PROJECT NAME:	TOWNSHEND	FILE NAME:	904225r1ay.dgn	PLOT DATE:	8/13/2015
PROJECT NUMBER:	STP SCTT(I)	PROJECT LEADER:	M.D.SARGENT	DRAWN BY:	T.A.GELINAS
		DESIGNED BY:	J.C.RIPLEY	CHECKED BY:	S.T.JAMES
		WEST APPROACH RAIL LAYOUT			SHEET 50 OF 60

8/13/2015 10:04:25 AM K:\04225\Drawings\Rail\04225r1ay.dgn