









TRAFFIC SIGN SUMMARY SHEET 2

DIRECTION	MILEMARKER, STATION, OR SIGN NUMBER	LOCATION	MANUAL ON UNIFORM TRAFFIC DEVICES OR STATE CODE	SIGN DIMENSIONS		SHEETING REMARKS	SIGN LEGEND	NEW SIGNS		EXISTING SIGNS			EXISTING POST		NO. OF NEW POSTS	SQUARE STEEL (in)			TUBULAR STEEL (in)				SIGN FRAME REQUIRED	REMARKS SHSM = STANDARD HIGHWAY SIGN & MARKING BOOK	SIGN DETAIL			
				WIDTH	HEIGHT			"A"	"B"	RETAIN	SALVAGE FROM	SALVAGE TO	REMOVE	RETAIN		REMOVE	lb/ft			lb/ft					DETAIL IN SHSM	DETAIL ON SHEET NUMBER	STANDARD SHEET NUMBER	
																	1.75	2.00	2.50	3.00	3.50	4.00						5.00
SB	MM 0.981, LT.	F	R2-1	24	30			5.00						X	X	1.00	15							REPLACE EXISTING R2-1 SIGN AND POST. LOCATE IT 208' SOUTH AND ACROSS FROM POLE # 43 / 42 / CTC / 22.	X			
NB	MM 1.120, RT.	A		6	8		(1) TYPE II - 6" x 8" WHITE DELINEATORS																	INSTALL ONE NEW DELINEATOR, PUT IT 10' SOUTH OF POLE # 40.		5		
SB	MM 1.438, LT.	EF	D3-1	36	12			3.00						X	X	1.00	15							REPLACE EXISTING D3-1 SIGN AND POST LOCATED AT THE INTERSECTION OF BARKER RD AND FRENCH MEADOW RD.		12		
WB SB	MM 1.667, RT.	A	W1-2L	30	30			6.25								1.00	15							INSTALL A NEW W1-2 SIGN AND POST. LOCATE IT 48' NORTH AND ACROSS FROM POLE # 48 / 28.	X			
SB	MM 1.765, LT.	F	W1-2R	30	30			6.25								1.00	15							INSTALL A NEW W1-2 SIGN AND POST. LOCATE IT 164' NORTH OF POLE # 43 / 27 / CTC / 6.	X			
NB	MM 1.900, RT.	A	W3-1	30	30			6.25								1.00	15							INSTALL A NEW W3-1 SIGN AND POST. LOCATE IT 370' SOUTH OF THE INTERSECTION WITH SPOONERVILLE RD.	X			
SB	MM 1.952, LT.	F	R2-1	24	30			5.00						X	X	1.00	15							REPLACE EXISTING R2-1 SIGN AND POST LOCATED 95' SOUTH OF THE INTERSECTION WITH SPOONERVILLE RD.	X			
NB	MM 1.965, RT.	A	R1-1	30	30			6.25						X	X	1.00	15							REPLACE EXISTING R1-1 SIGN AND POST. LOCATE IT 25' SOUTH OF THE INTERSECTION WITH SPOONERVILLE RD.	X			
SB	MM 1.965 LT	ED	D3-1	72	12			6.00								2.00	30							INSTALL NEW SIGN ON 2-POSTS ADJACENT TO EXISTING STOP SIGN IN NORTHEAST CORNER OF FRENCH MEADOW ROAD AT THE INTERSECTION WITH SPOONERVILLE ROAD		12		

FINAL POST LENGTHS ARE TO BE DETERMINED IN THE FIELD. POST SIZES ARE COMPUTED BASED ON INFORMATION FURNISHED ON THE STANDARD SHEETS AND THE VTRANS "SIGN POST DESIGN GUIDE".

		EA	EA	EA	EA	EA	EA	FT	FT	FT	LB	LB	LB	LB
		4				4		135						
SF	SF	EA	EA	EA	EA	EA	EA	FT	FT	FT	EA	LB		
44.00		4	4	9	135									

PROJECT NAME: STATEWIDE SOUTHEAST REGION
 PROJECT NUMBER: STP HRRR(I4)
 FILE NAME: I2k022wrk.dgn
 PROJECT LEADER: JLS
 DESIGNED BY: NLA
 PLOT DATE: 23-JUL-2012
 DRAWN BY: TDS
 CHECKED BY: NLA
 SPRINGFIELD TRAFFIC SIGN SUMMARY SHEET 2 SHEET 50 OF 65