







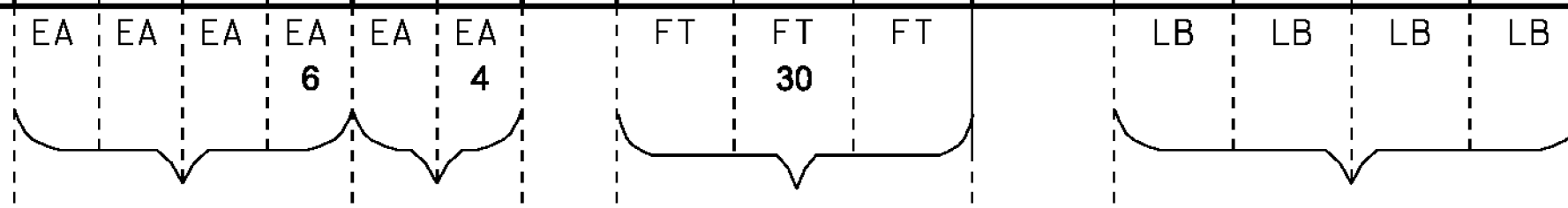


TRAFFIC SIGN SUMMARY SHEET 7

DIRECTION	MILEMARKER, STATION, OR SIGN NUMBER	LOCATION	MANUAL ON UNIFORM TRAFFIC DEVICES OR STATE CODE	SIGN DIMENSIONS		SHEETING REMARKS	SIGN LEGEND	NEW SIGNS		EXISTING SIGNS				NO. OF NEW POSTS	SQUARE STEEL (in)			TUBULAR STEEL O/(in)				SIGN FRAME REQUIRED	REMARKS SHSM = STANDARD HIGHWAY SIGN & MARKING BOOK	SIGN DETAIL					
				WIDTH	HEIGHT			"A"	"B"	RETAIN	SALVAGE FROM	SALVAGE TO	REMOVE		RETAIN	REMOVE	1.75	2.00	2.50	FOUNDATION	3.00			3.50	4.00	5.00	DETAIL IN SHSM	DETAIL ON SHEET NUMBER	STANDARD SHEET NUMBER
																	lb/ft				lb/ft								
WB	MM 0.446, LT.	E	TOWN SIGN	15	30																	REMOVE EXISTING SIGN AND POST LOCATED 55' WEST OF POLE # VTEL / 1 / 25 / 34 / 2334 / 75 / VTEL / 23.							
		F	W1-2R	30	30																	REMOVE EXISTING SIGN LOCATED 55' WEST OF POLE # VTEL / 1 / 25 / 34 / 2334 / 75 / VTEL / 23.							
WB	MM 0.555, LT.	F	VW-060	30	30																	REMOVE EXISTING SIGN AND POST LOCATED 55' EAST OF POLE # VTEL / 1 / 25 / 34 / 2334 / 75 / VTEL / 23.							
EB	MM 0.659, RT.	A	VW-202	30	30																	REMOVE EXISTING SIGN AND POST LOCATED 100' WEST OF POLE # 16 / CTC / 32.							
		A	VW-154P	30	18																	REMOVE EXISTING SIGN AND POST LOCATED 100' WEST OF POLE # 16 / CTC / 32.							
		A	W11-8	30	30			6.25						1.00		15						INSTALL NEW SIGN AND POST LOCATED 100' WEST OF POLE # 16 / CTC / 32.	X						
WB	MM 0.714, LT.	F	R2-1	24	30																	REMOVE EXISTING SIGN AND POST LOCATED 190' EAST AND ACROSS FROM POLE # 16 / CTC / 32.							
WB	MM 0.800, LT.	F	W11-8	30	30			6.25						1.00		15						SIGN WAS MOVED DUE TO PROPERTY OWNER NOT HAPPY WITH DESIGNED LOCATION- FRONT LAWN.	INSTALL NEW SIGN AND POST LOCATED 150' WEST OF POLE # 34 / 13 / CTC / 1 / 35.	X					

FINAL POST LENGTHS ARE TO BE DETERMINED IN THE FIELD. POST SIZES ARE COMPUTED BASED ON INFORMATION FURNISHED ON THE STANDARD SHEETS AND THE VTRANS "SIGN POST DESIGN GUIDE".



PROJECT NAME: STATEWIDE SOUTHEAST REGION
 PROJECT NUMBER: STP HRRR(I4)
 FILE NAME: I2k022wrk.dgn
 PROJECT LEADER: JLS
 DESIGNED BY: NLA
 GRAFTON TRAFFIC SIGN SUMMARY SHEET 7
 PLOT DATE: 23-JUL-2012
 DRAWN BY: TDS
 CHECKED BY: NLA
 SHEET 38 OF 65