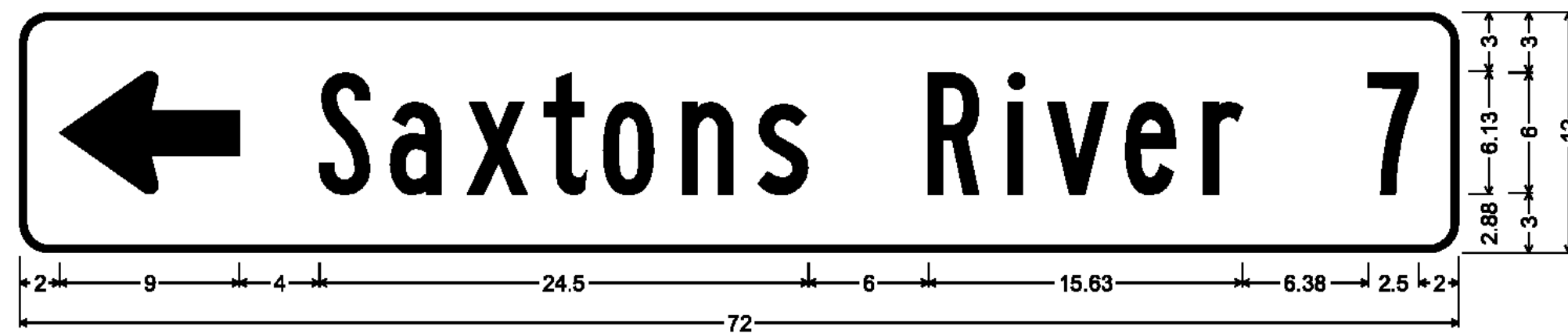


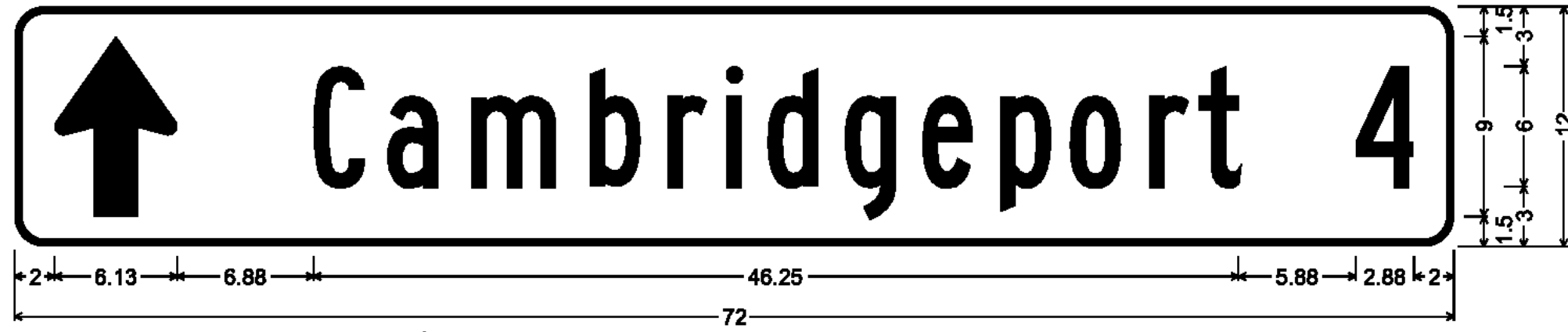
1.50" Radius, 0.38" Border, White on Green;
Standard Arrow Custom 9.00" X 6.13" 180°; [Chester] B; [7] B;

D1-1



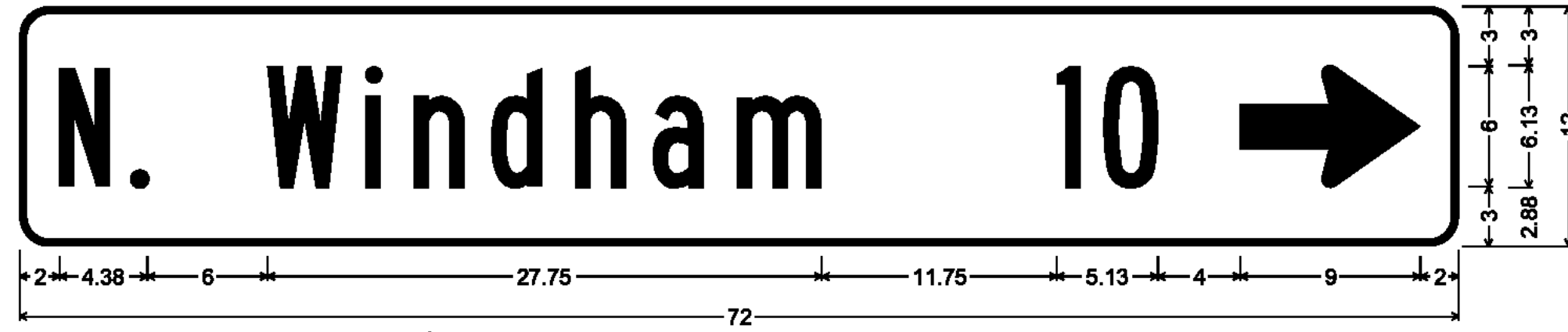
1.50" Radius, 0.38" Border, White on Green;
Standard Arrow Custom 9.00" X 6.13" 180°; [Saxtons River] B; [7] B;

D1-1



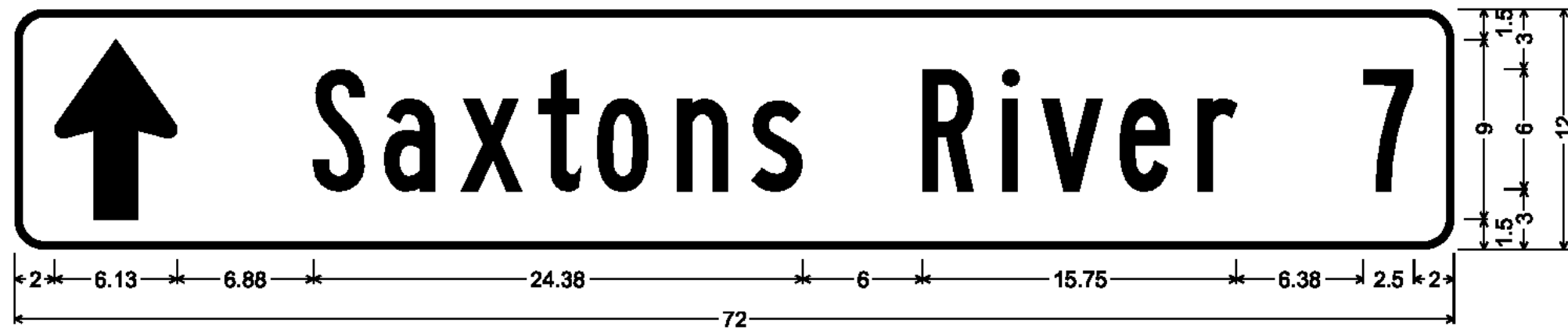
1.50" Radius, 0.38" Border, White on Green;
Standard Arrow Custom 9.00" X 6.13" 90°; [Cambridgeport] B; [4] B;

D1-1



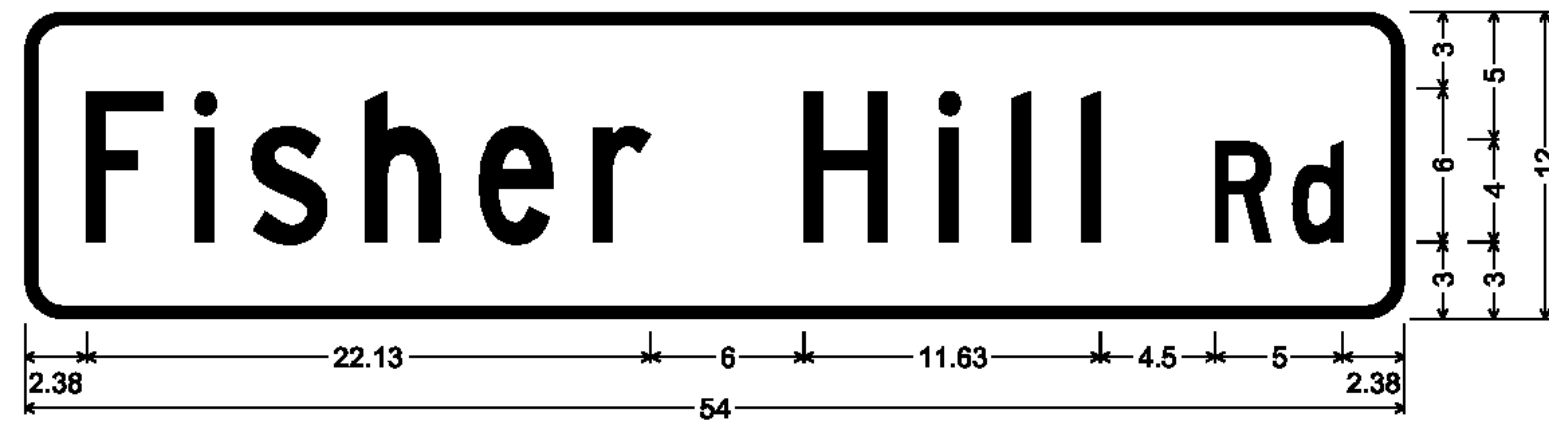
1.50" Radius, 0.38" Border, White on Green;
[N. Windham] B; [10] B; Standard Arrow Custom 9.00" X 6.13" 0°;

D1-1



1.50" Radius, 0.38" Border, White on Green;
Standard Arrow Custom 9.00" X 6.13" 90°; [Saxtons River] B; [7] B;

D1-1



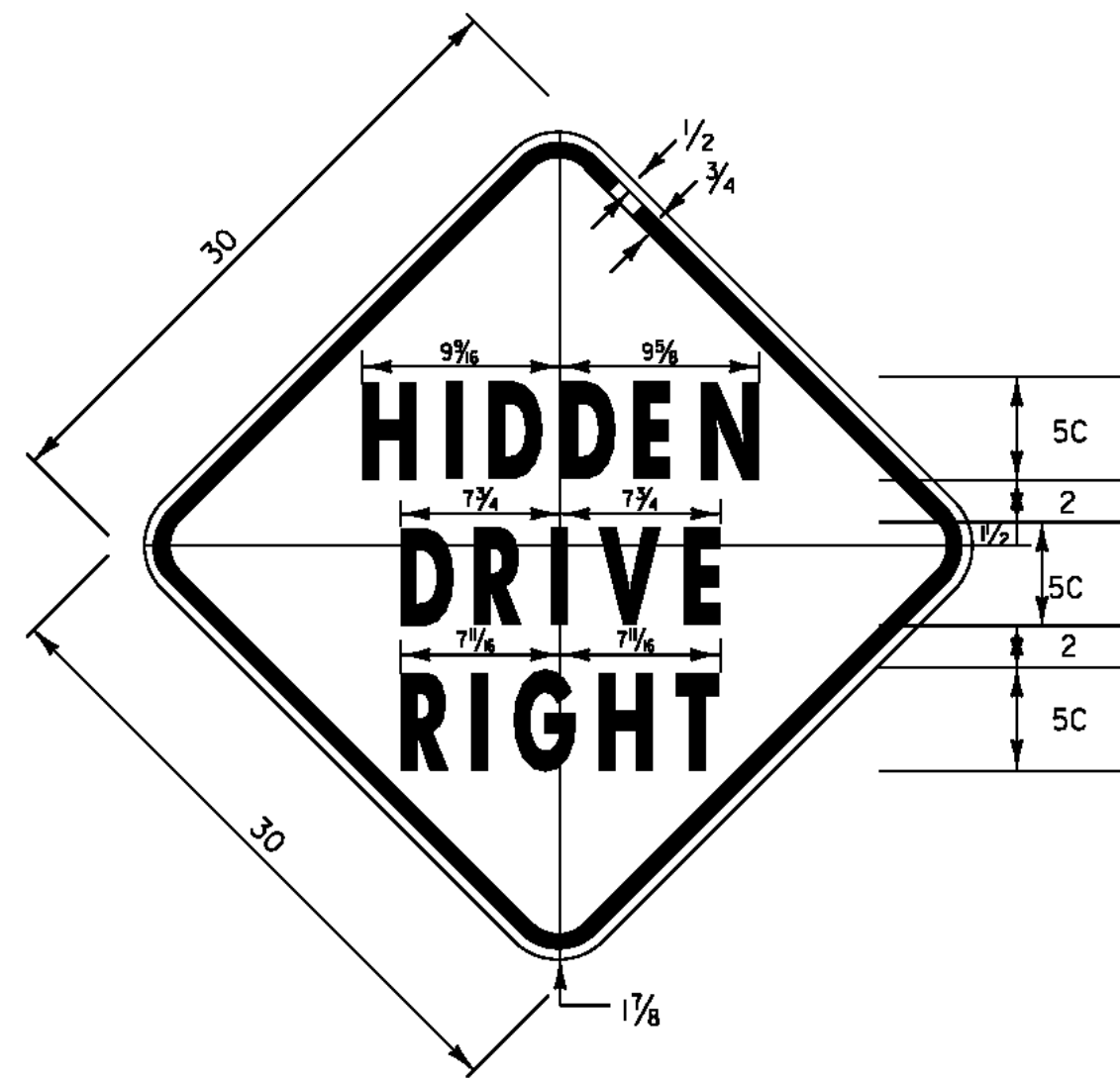
1.50" Radius, 0.50" Border, White on Green;
[Fisher Hill Rd] C;

D3-1

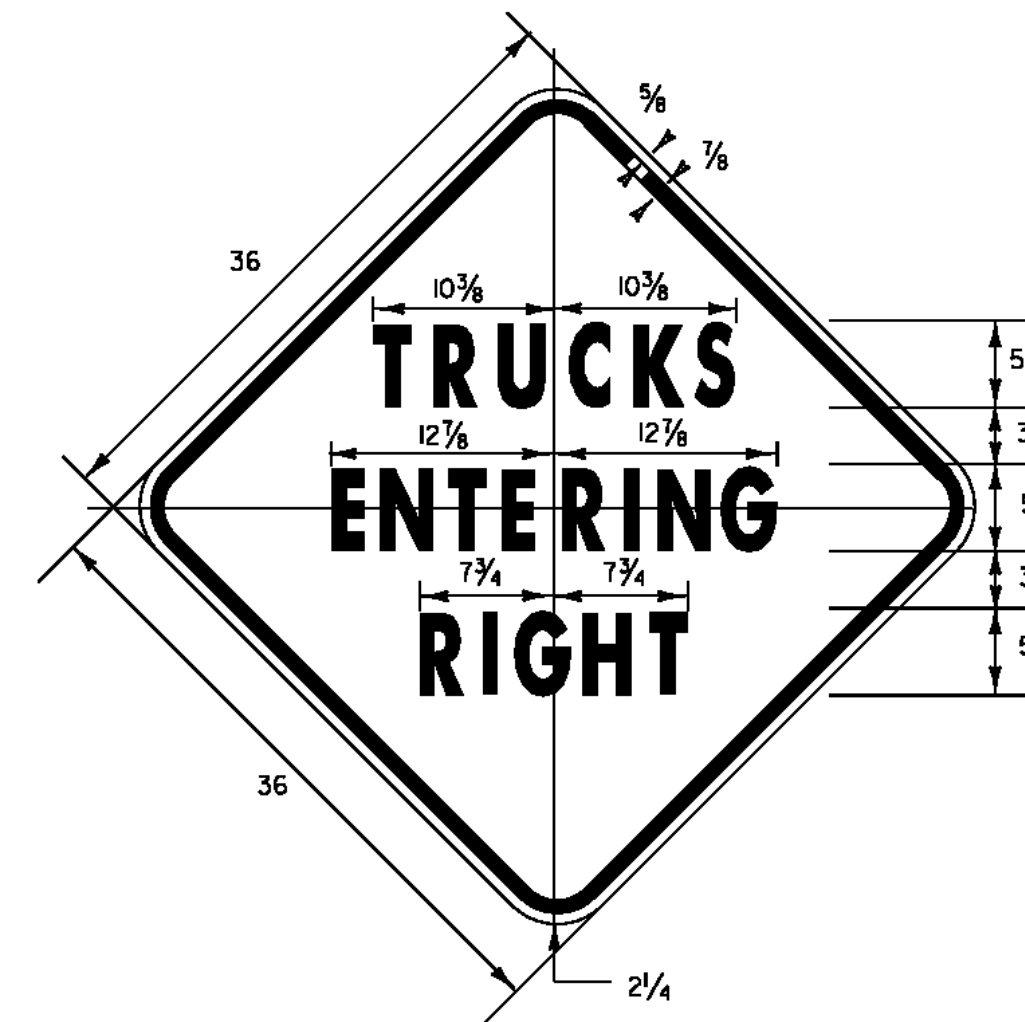


1.50" Radius, 0.38" Border, White on Green;
Standard Arrow Custom 9.00" X 6.13" 90°; [N. Windham] B; [10] B;

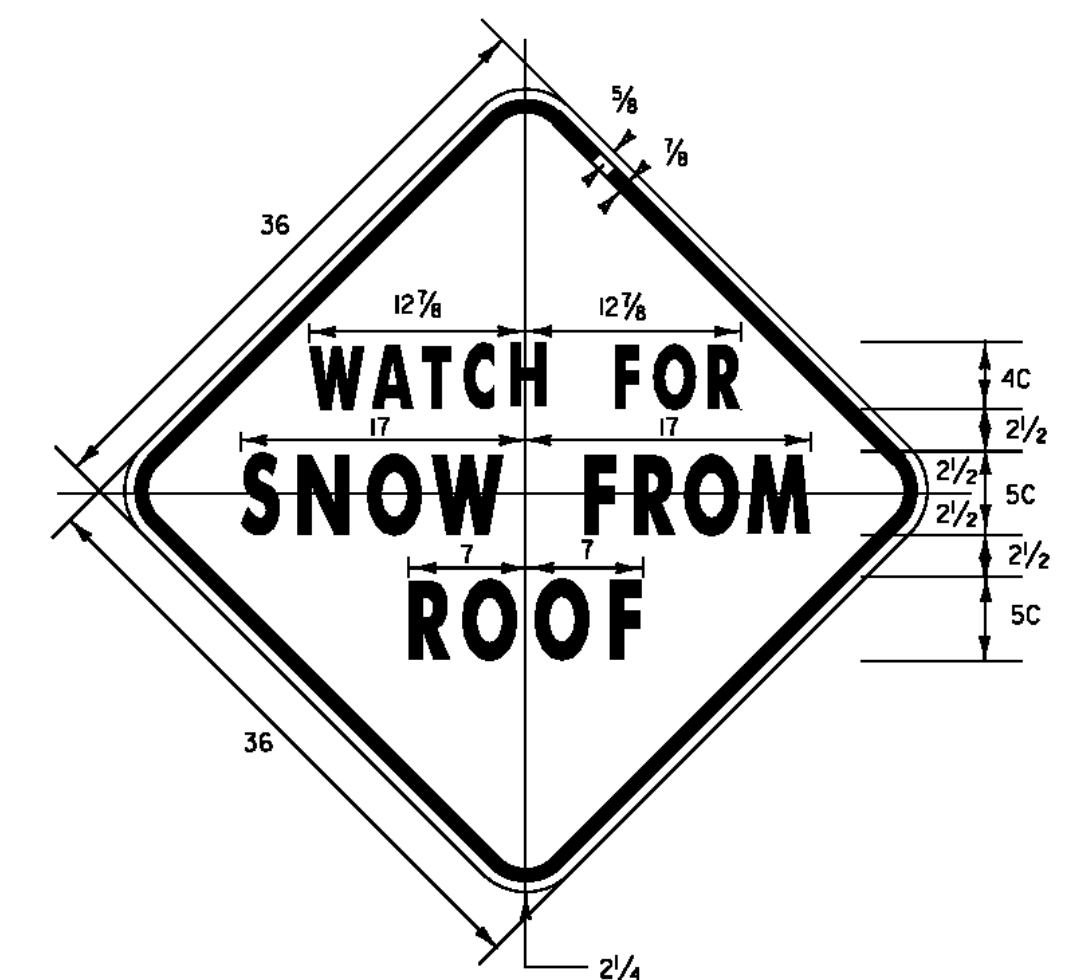
D1-1




1.875" RADIUS, 0.75" BORDER, 0.50" INDENT
COLORS: LEGEND - BLACK
BACKGROUND - YELLOW
TEXT STYLE: C
VW-054



2.25" RADIUS, 0.875" BORDER, 0.625" INDENT
COLORS: LEGEND - BLACK
BACKGROUND - YELLOW
TEXT STYLE: "TRUCKS" C; "ENTERING" C; "RIGHT" C
VW-081

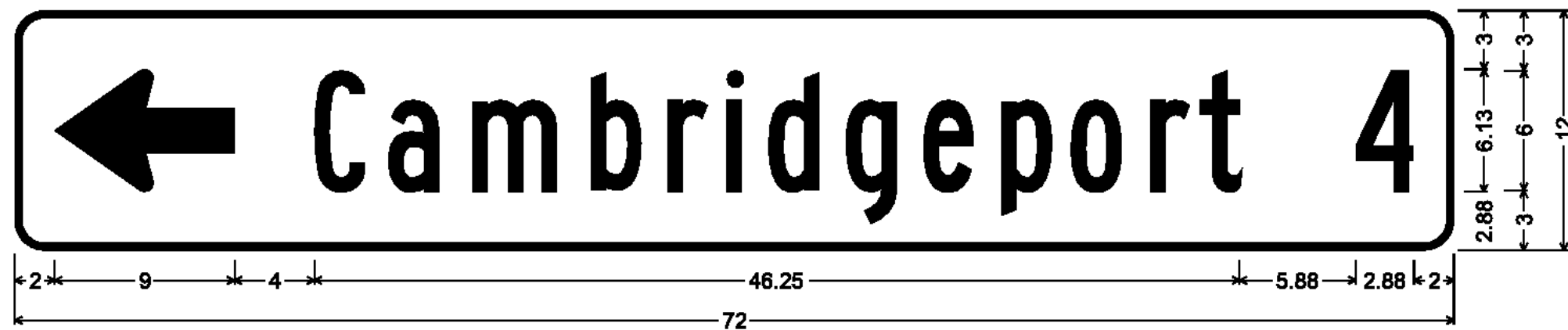


2.25" RADIUS, 0.875" BORDER, 0.625" INDENT
COLORS: LEGEND - BLACK
BACKGROUND - YELLOW
TEXT STYLE: "WATCH FOR" B; "SNOW FROM" B; "ROOF" B
VW-542



1.50" Radius, 0.38" Border, White on Green;
[Chester] B; [7] B; Standard Arrow Custom 9.00" X 6.13" 0°;

D1-1



1.50" Radius, 0.38" Border, White on Green;
Standard Arrow Custom 9.00" X 6.13" 180°; [Cambridgeport] B; [4] B;

D1-1

GRAFTON

PROJECT NAME:	STATEWIDE SOUTHEAST REGION
PROJECT NUMBER:	STP HRRR(14)
FILE NAME:	I2k022wrk.dgn
PROJECT LEADER:	JLS
DESIGNED BY:	NLA
PROJECT SIGN DETAIL SHEET	3
PLOT DATE:	23-JUL-2012
DRAWN BY:	TDS
CHECKED BY:	NLA
SHEET	14 OF 65