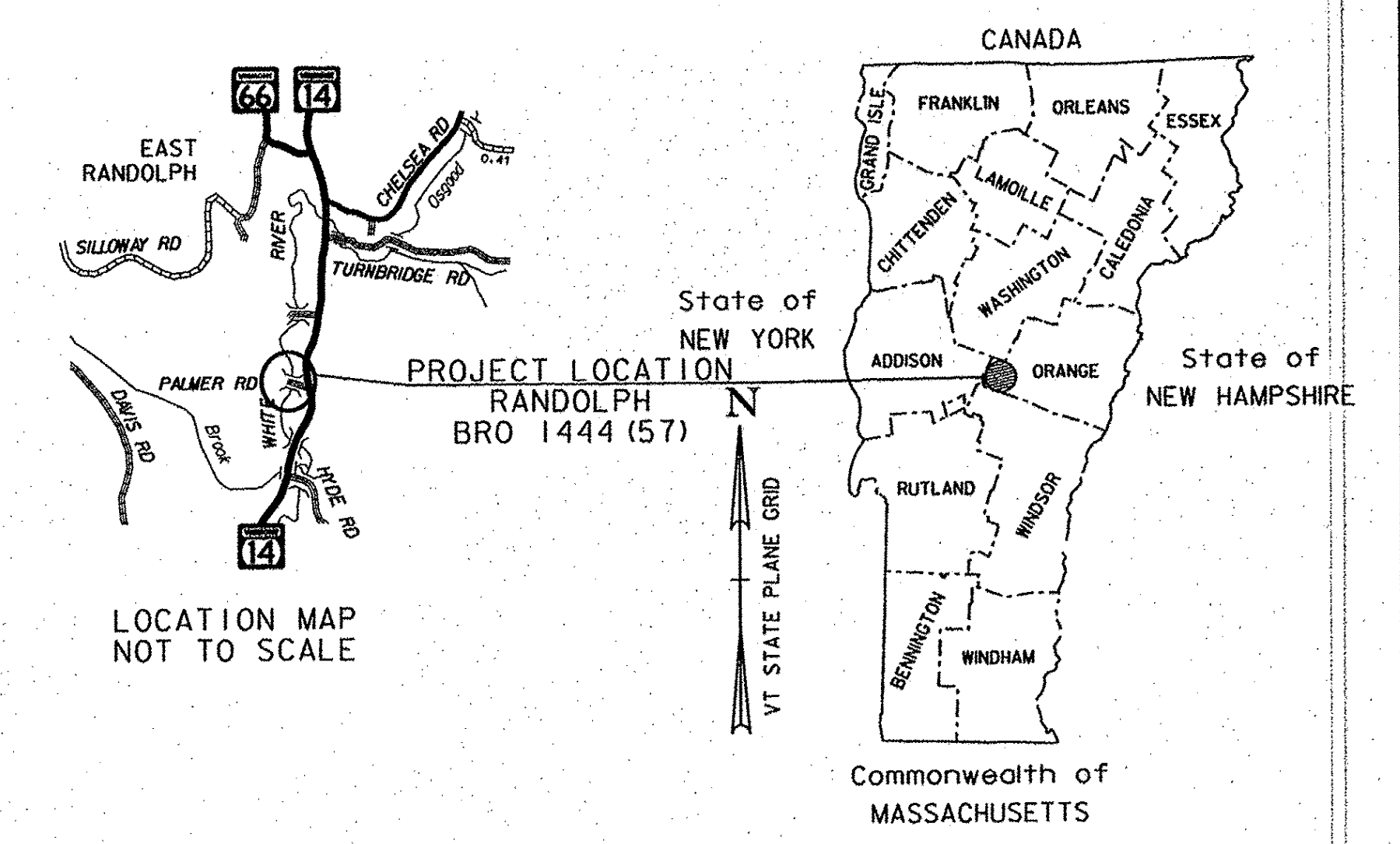


STATE OF VERMONT AGENCY OF TRANSPORTATION



PROPOSED IMPROVEMENT BRIDGE PROJECT TOWN OF RANDOLPH COUNTY OF ORANGE



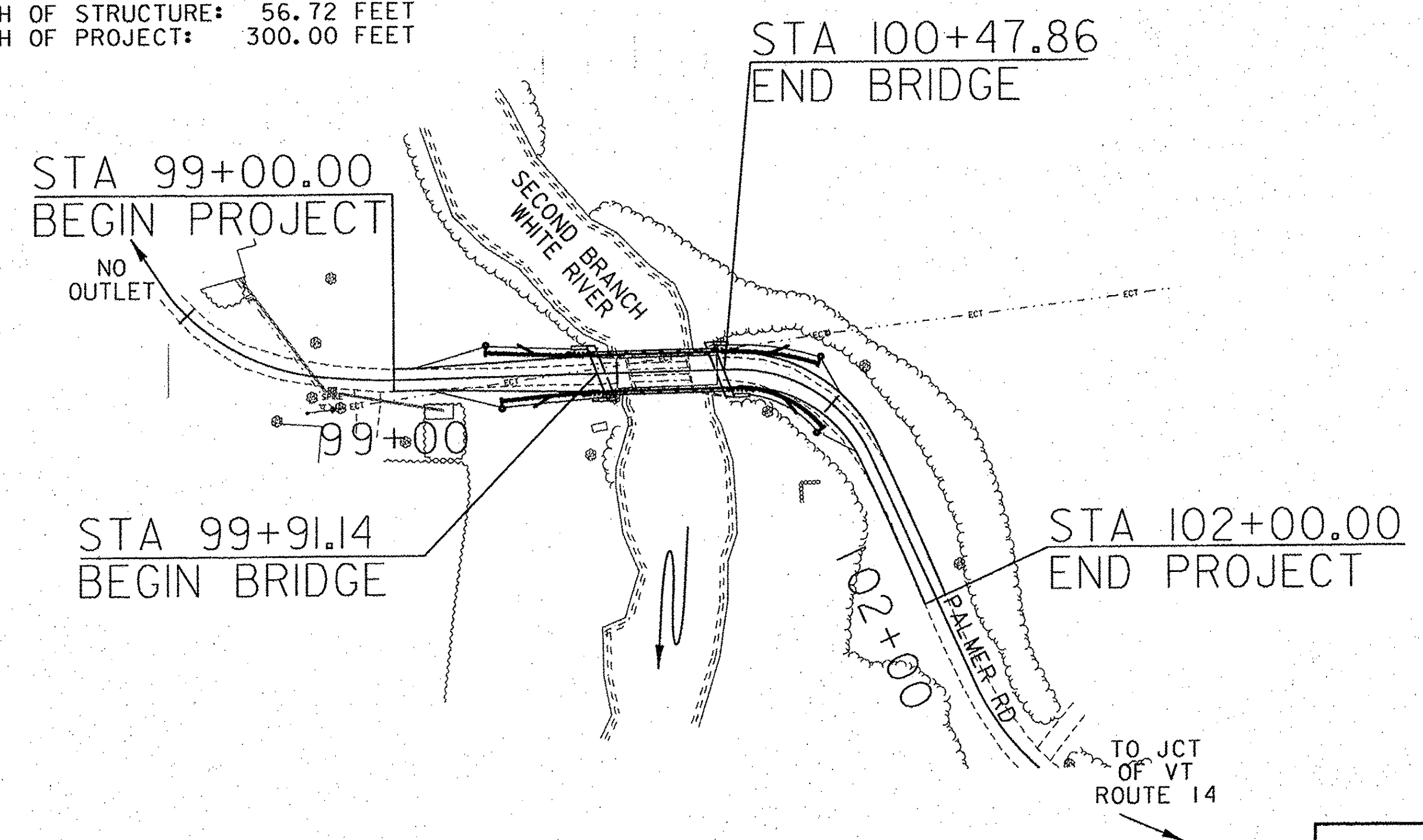
RECORD PLANS	
CONTRACTOR:	J.P. SICARD, INC. - BARTON, VT
RESIDENT ENGINEER:	TOM CHASE
CONSTRUCTION BEGAN:	MAY 13, 2012
CONSTRUCTION COMPLETE:	JUNE 26, 2014
RECORD PLANS BY:	TOM CHASE
I HEREBY CERTIFY THAT ALL THE CONSTRUCTION REQUIRED BY THIS SET OF DRAWINGS HAS BEEN ACCOMPLISHED AS INDICATED HEREIN.	
BY:	<u>Thomas A. Chase</u> RESIDENT ENGINEER
DATE:	<u>04/08/16</u>
NOTE: Any further information concerning final quantities, amounts or other details relative to this project may be found by contacting Vtrans Records Management.	

TOWN HIGHWAY 65 (PALMER ROAD) CLASS 3 LOCAL ROAD - BRIDGE NO. 35

PROJECT LOCATION: LOCATED IN THE TOWN OF RANDOLPH, ON TOWN HIGHWAY 65, BEGINNING FROM A POINT APPROXIMATELY 700 FEET WEST OF THE INTERSECTION WITH VT ROUTE 14 AND EXTENDING EASTERLY 300 FT TO A POINT APPROXIMATELY 400 FEET WEST OF THE INTERSECTION WITH VT ROUTE 14.

PROJECT DESCRIPTION: WORK TO BE PERFORMED UNDER THIS PROJECT INCLUDES REPLACEMENT OF THE EXISTING STRUCTURE WITH A NEW STRUCTURE INCLUDING RELATED ROADWAY AND CHANNEL WORK.

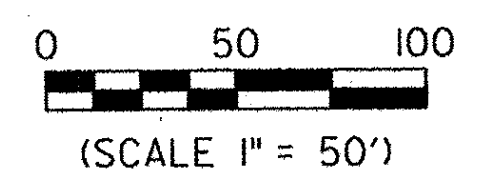
LENGTH OF ROADWAY: 243.28 FEET
LENGTH OF STRUCTURE: 56.72 FEET
LENGTH OF PROJECT: 300.00 FEET



BUILT AS DESIGNED

CONSTRUCTION IS TO BE CARRIED ON IN ACCORDANCE WITH THESE PLANS AND THE STANDARD SPECIFICATIONS FOR CONSTRUCTION DATED 2011, AS APPROVED BY THE FEDERAL HIGHWAY ADMINISTRATION ON JULY 20, 2011 FOR USE ON THIS PROJECT, INCLUDING ALL SUBSEQUENT REVISIONS AND SUCH REVISED SPECIFICATIONS AND SPECIAL PROVISIONS AS ARE INCORPORATED IN THESE PLANS.

QUALITY ASSURANCE PROGRAM : LEVEL 2
SURVEYED BY : VTRANS SURVEYED DATE : 12/11/2012
DATUM VERTICAL NAVD 88 HORIZONTAL NAD 83 (96)



		DIRECTOR OF PROJECT DELIVERY
		APPROVED: <u>[Signature]</u> DATE 8/12/2014
		PROJECT MANAGER : TODD SUMNER, P. E.
		PROJECT NAME : RANDOLPH
		PROJECT NUMBER : BRO 1444(57)
		SHEET 1 OF 39 SHEETS

CLD 12-0175 MODEL TITLE