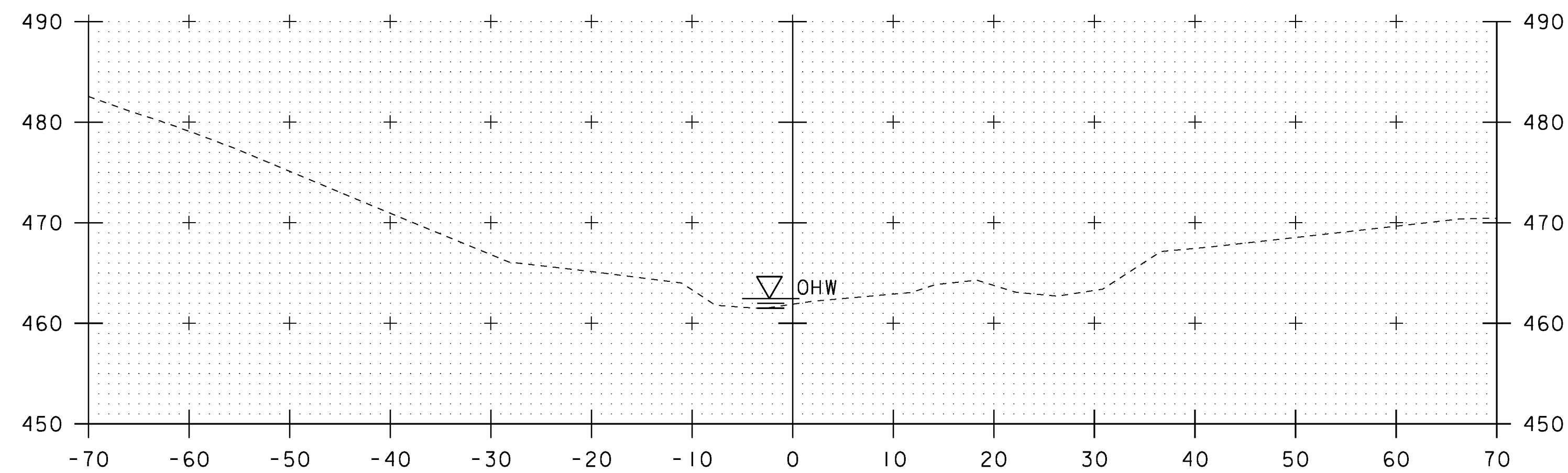


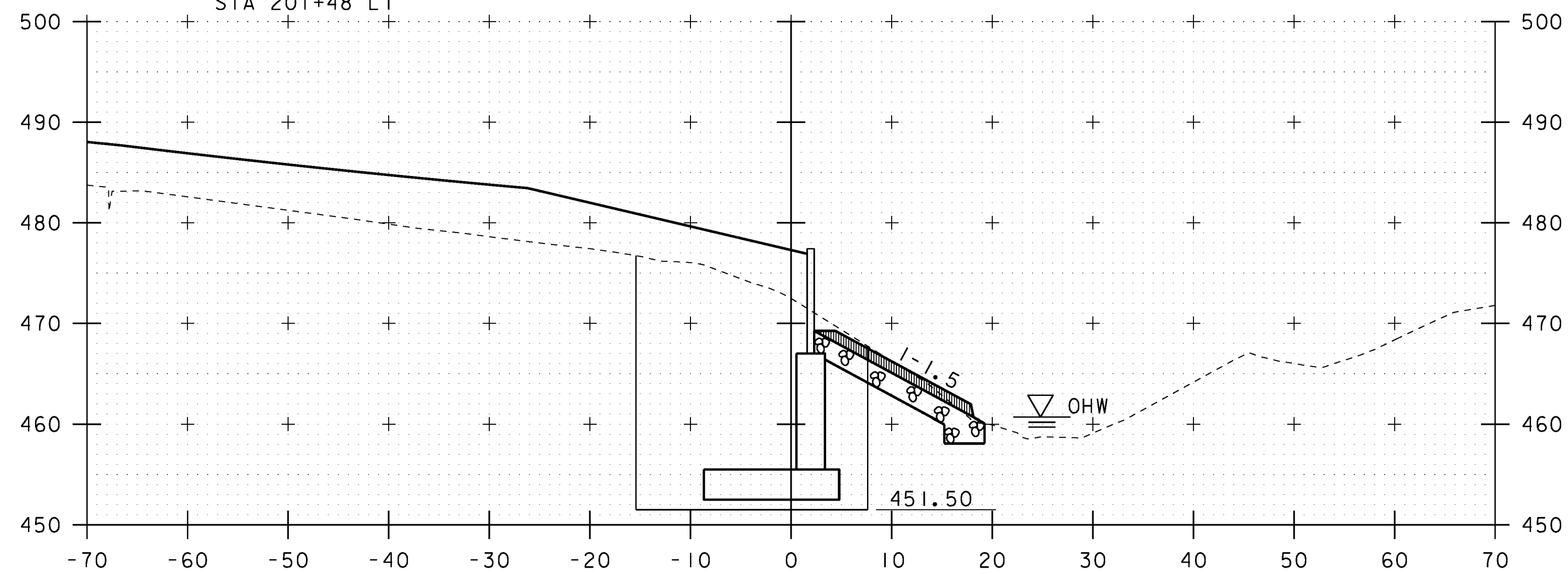
END  
UNCLASSIFIED CHANNEL EXCAVATION  
GEOTEXTILE UNDER STONE FILL  
STONE FILL, TYPE II  
GRUBBING MATERIAL  
STA 201+48 LT

201+50

=



202+00

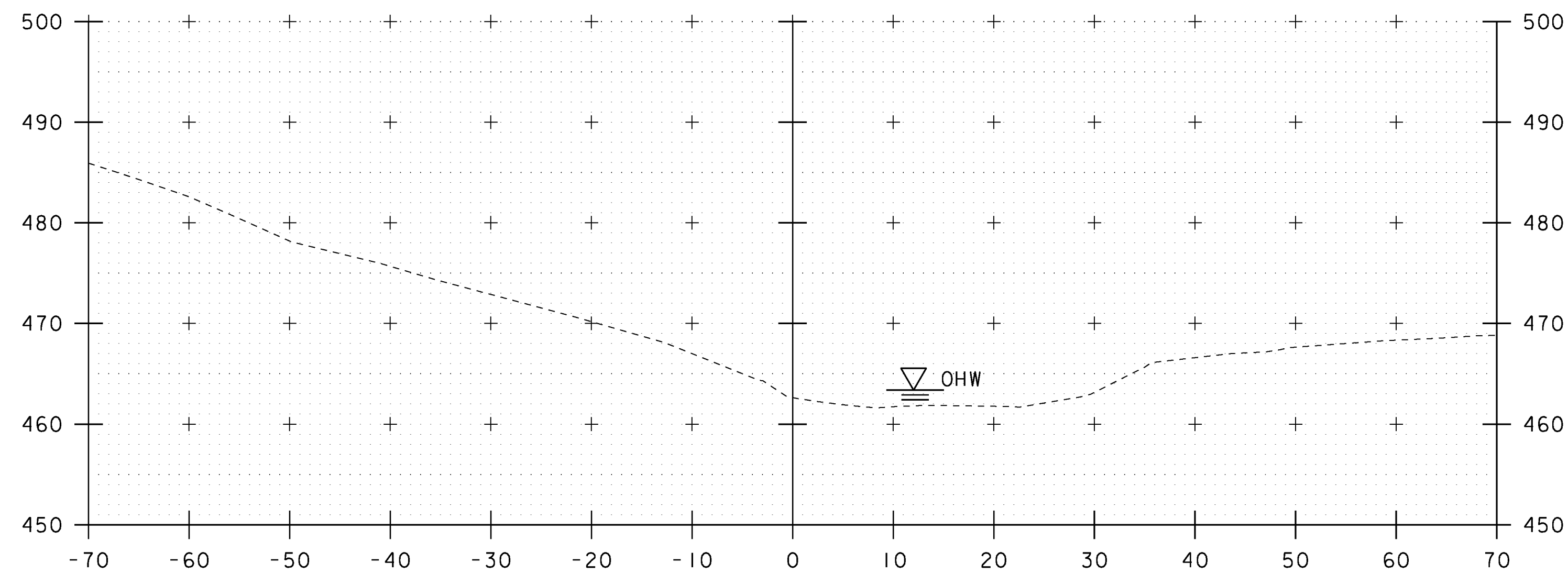


BEGIN  
GRUBBING MATERIAL  
STA 200+12 LT

201+25

END  
UNCLASSIFIED CHANNEL EXCAVATION  
GEOTEXTILE UNDER STONE FILL  
STONE FILL, TYPE II  
GRUBBING MATERIAL  
STA 201+24 RT

BEGIN  
GRUBBING MATERIAL  
STA 201+08 RT



201+75

STA. 201+25 TO STA. 202+00

SCALE 1" = 10' - 0"  
10 0 10



PROJECT NAME: FAIRFIELD  
PROJECT NUMBER: BRO 1448(38)  
FILE NAME: z11j072\_xsl.dgn  
PROJECT LEADER: D. LANDRY  
DESIGNED BY: E. ALEXOPOULOS  
CHANNEL CROSS SECTIONS (2 OF 2)

PLOT DATE: 01-NOV-2013  
DRAWN BY: W. GAYNOR  
CHECKED BY: T. KENDRICK  
SHEET 41 OF 41