


STATE OF VERMONT AGENCY OF TRANSPORTATION



PROPOSED IMPROVEMENT BRIDGE PROJECT

TOWN OF FAIRFIELD COUNTY OF FRANKLIN

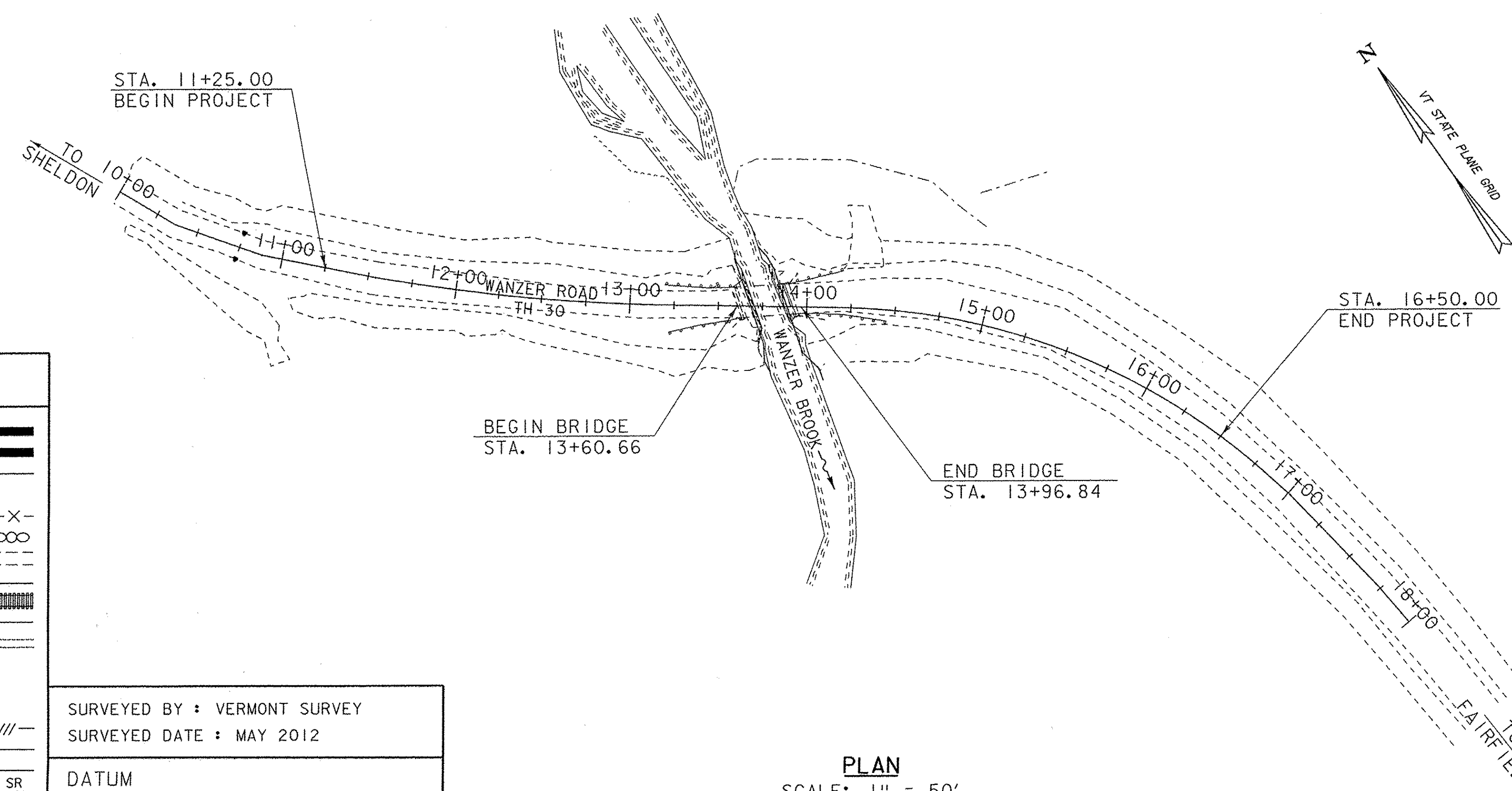
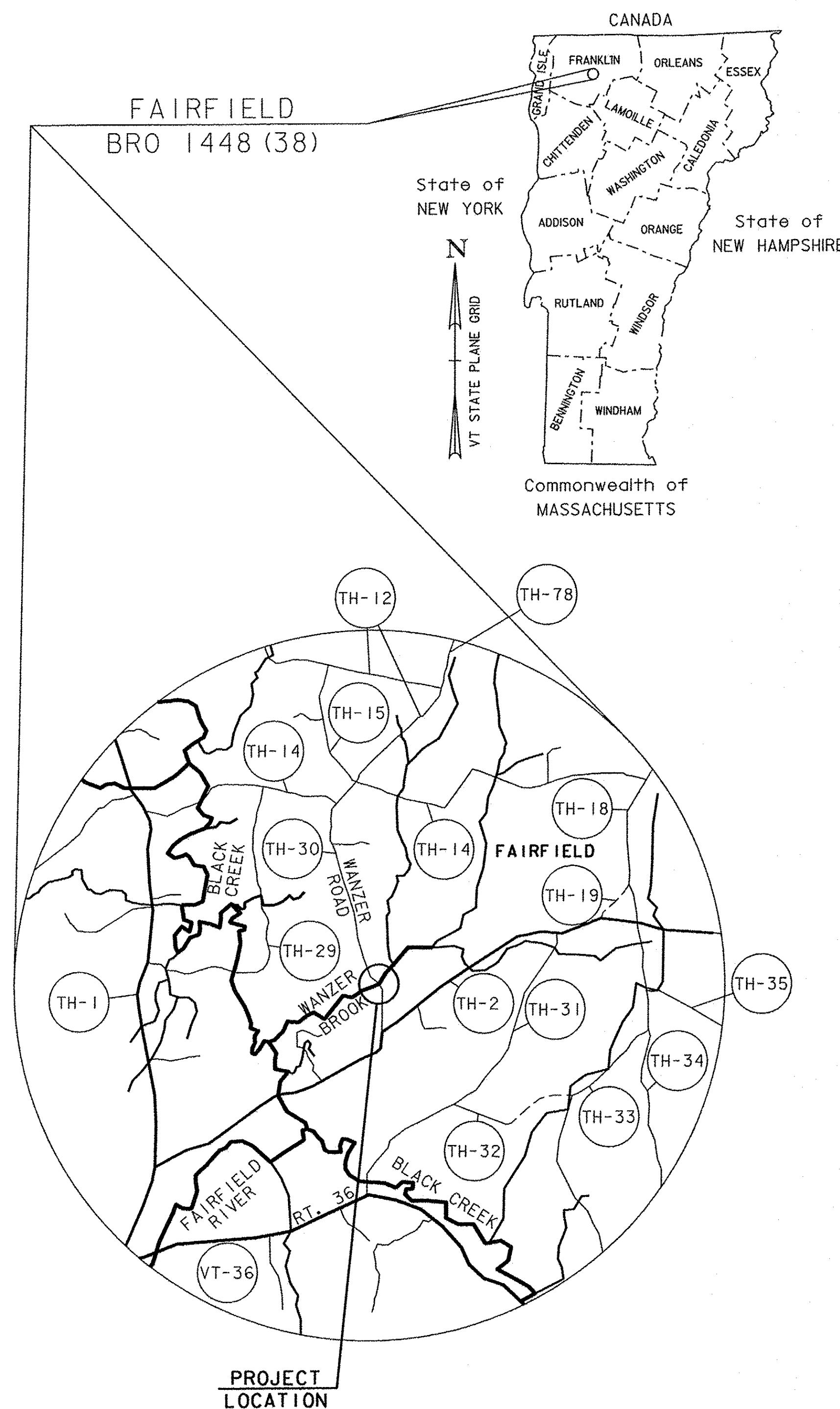
WANZER ROAD (TH 30, CLASS 3) - BRIDGE NO. 48

PROJECT LOCATION: BEGINNING AT A POINT ON TH 30, IN THE TOWN OF FAIRFIELD, LOCATED APPROXIMATELY 1.3 MILES FROM ITS INTERSECTION WITH TH 14 AND EXTENDING 0.10 MILES ON TH 30.

PROJECT DESCRIPTION: REPLACEMENT OF THE EXISTING STRUCTURE WITH A NEW RIGIFIED FRP TUBE ARCH (RFTA) STRUCTURE WITH RELATED CHANNEL AND ROADWAY WORK.

LENGTH OF STRUCTURE: 36.18 FEET = 0.01 MILES
 LENGTH OF ROADWAY: 488.82 FEET = 0.09 MILES
 LENGTH OF PROJECT: 525.00 FEET = 0.10 MILES

RECORD PLANS	
CONTRACTOR:	A.L. ST. ONGE CONTRACTOR, INC. - MONTGOMERY, VT
RESIDENT ENGINEER:	JOSH HULETT
CONSTRUCTION BEGAN:	MAY 28, 2014
CONSTRUCTION COMPLETE:	SEPTEMBER 30, 2014
RECORD PLANS BY:	JOSH HULETT & AARON JAMES
I HEREBY CERTIFY THAT ALL THE CONSTRUCTION REQUIRED BY THIS SET OF DRAWINGS HAS BEEN ACCOMPLISHED AS INDICATED HEREIN.	
BY	<i>Josh Hulett</i> RESIDENT ENGINEER
DATE	August 23, 2016
NOTE: Any further information concerning final quantities, amounts or other details relative to this project may be found at Central Files in the electronic archives.	




QUALITY ASSURANCE PROGRAM: LEVEL 2

CONVENTIONAL SYMBOLS	
COUNTY LINE	
TOWN LINE	
LIMITS OF ACCESS	
POINT OF ACCESS	
FENCE LINE	
STONE WALL	
TRAVELED WAY	
GUARD RAIL	
RAILROAD	
SURVEY LINE	
CULVERT	
POWER POLE	
TELEPHONE POLE	
TREES	
CONTROL OF ACCESS	
PROPERTY LINE	
R.O.W. TAKING LINE	
SLOPE RIGHTS	
TOP OF CUT	
TOE OF SLOPE	

SURVEYED BY : VERMONT SURVEY
 SURVEYED DATE : MAY 2012

DATUM
 VERTICAL NAVD 88 (GEO1D09) FT
 HORIZONTAL NAD 83 (CORS) sFT

PLAN
 SCALE: 1" = 50'
 0 50 100



THESE PLANS ARE SUBJECT TO SUCH ENGINEERING CHANGES AS MAY BE REQUIRED BY THE FEDERAL HIGHWAY ADMINISTRATION OR THE DIRECTOR OF PROGRAM DEVELOPMENT.
 CONSTRUCTION IS TO BE CARRIED ON IN ACCORDANCE WITH THESE PLANS AND THE STANDARD SPECIFICATIONS FOR CONSTRUCTION DATED 2011, AS APPROVED BY THE FEDERAL HIGHWAY ADMINISTRATION ON JULY 20, 2011 FOR USE ON THIS PROJECT, INCLUDING ALL SUBSEQUENT REVISIONS AND SUCH REVISED SPECIFICATIONS AND SPECIAL PROVISIONS AS ARE INCORPORATED IN THESE PLANS.

DIRECTOR OF PROGRAM DEVELOPMENT	
APPROVED <i>[Signature]</i>	DATE 11-5-13
PROJECT MANAGER : DANNY R. LANDRY, P.E.	
PROJECT NAME : FAIRFIELD	
PROJECT NUMBER : BRO 1448(38)	
SHEET 1 OF 41 SHEETS	