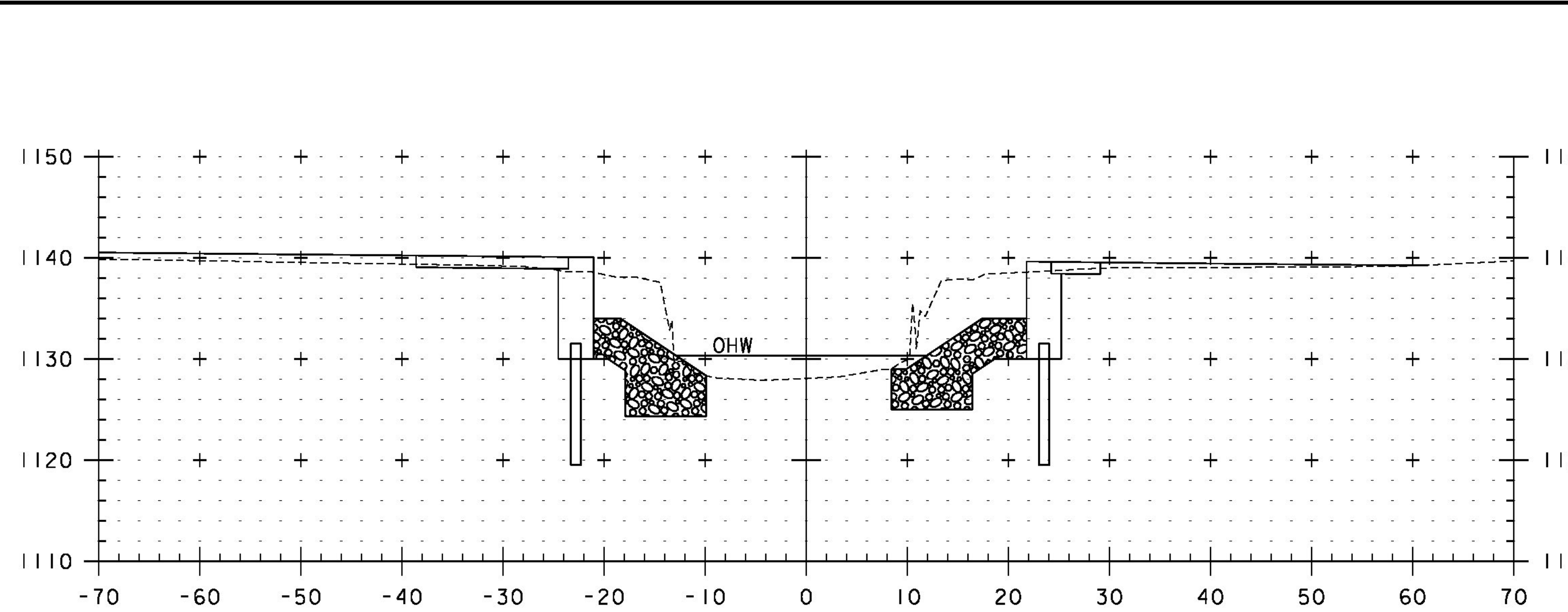


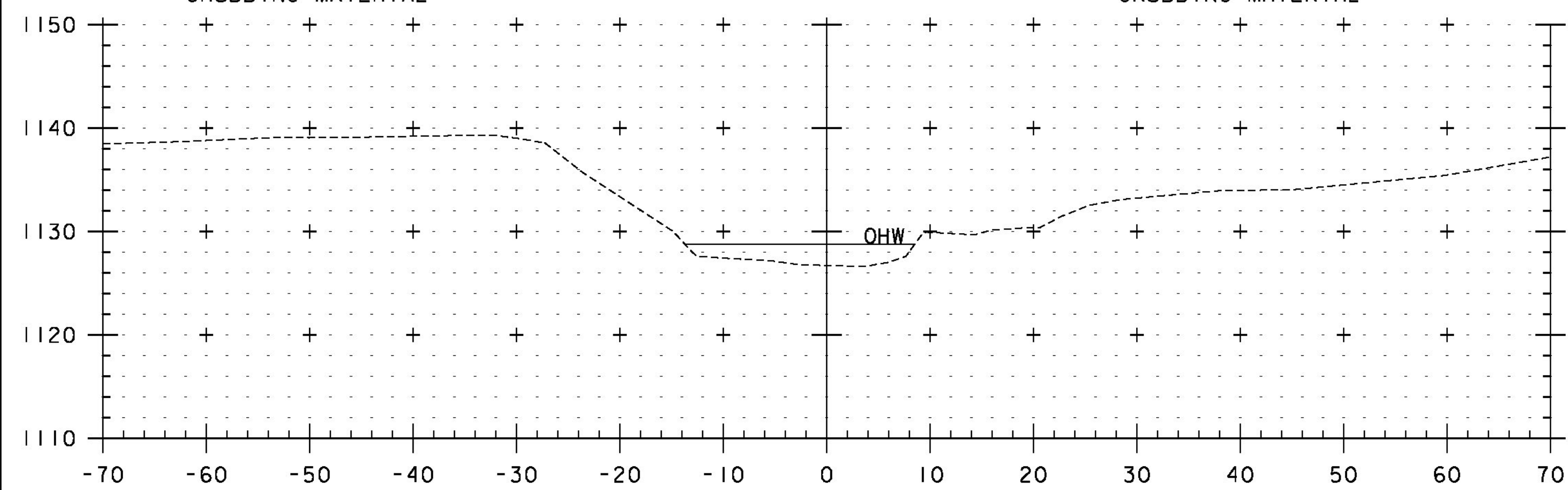
STA. 0+14 LT
 BEGIN UNCLASSIFIED CHANNEL EXCAVATION
 GEOTEXTILE UNDER STONE FILL
 STONE FILL, TYPE IV
 GRUBBING MATERIAL

0+20

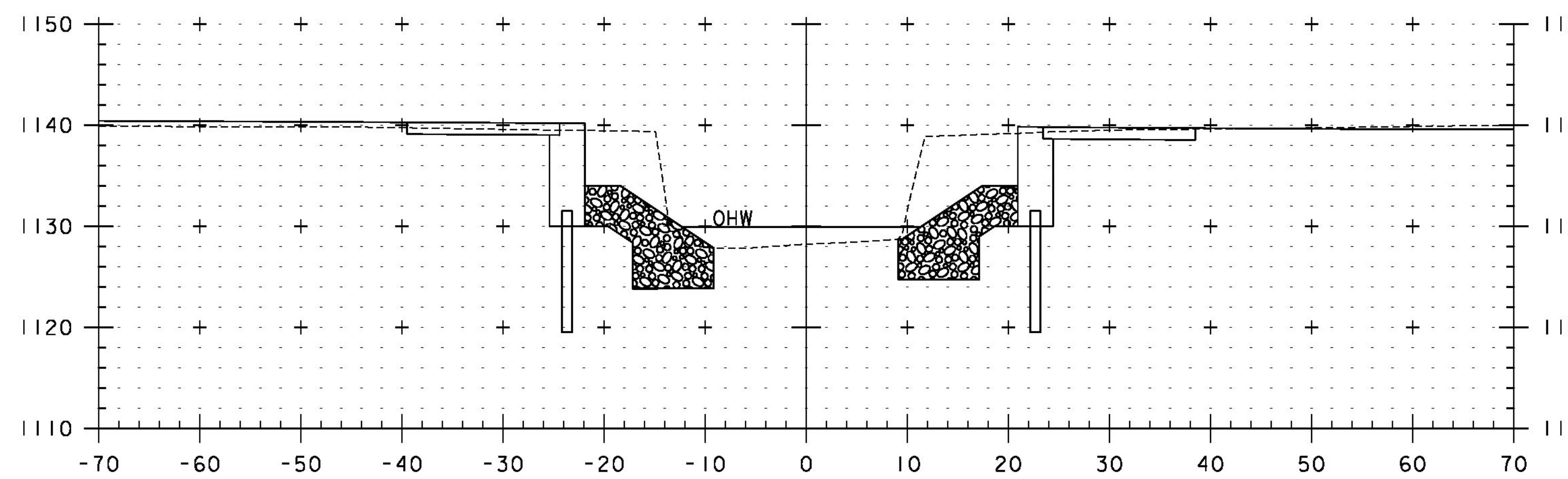
STA. 0+12 RT
 BEGIN UNCLASSIFIED CHANNEL EXCAVATION
 GEOTEXTILE UNDER STONE FILL
 STONE FILL, TYPE IV
 GRUBBING MATERIAL



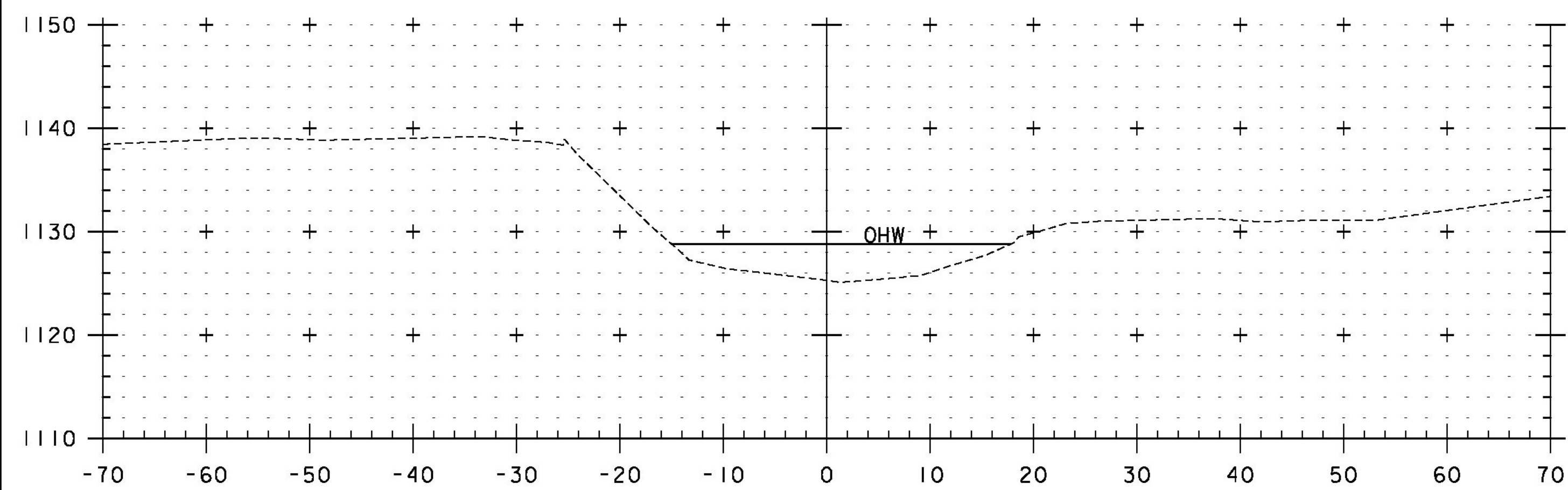
0+50



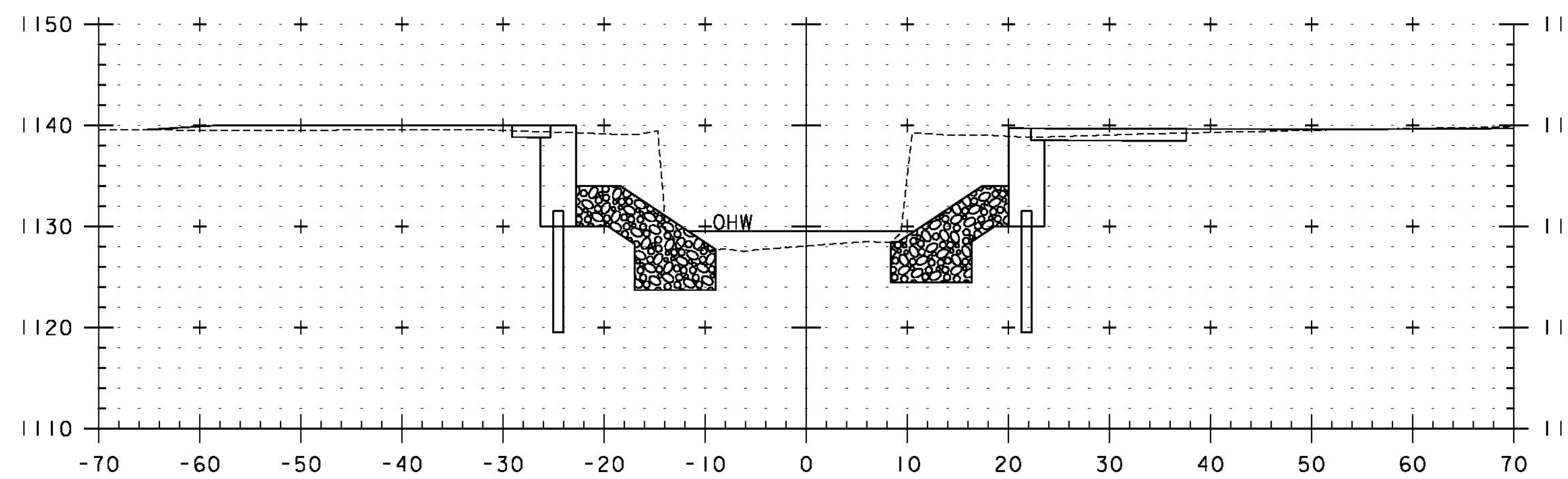
0+10



0+40



0+00



STA. 0+28 LT
 STOP GRUBBING MATERIAL

0+30

STA. 0+25 RT
 STOP GRUBBING MATERIAL

STA. 0+00 TO STA. 0+50



PROJECT NAME: BARTON	PLOT DATE: 12/17/2014
PROJECT NUMBER: BRO 1449(31)	DRAWN BY: M. SMITH
FILE NAME: z11j068xschan.dgn	CHECKED BY: J. BYATT
PROJECT LEADER: J. BYATT	SHEET 45 OF 52
DESIGNED BY: S. BEAUMONT	
CHANNEL CROSS SECTIONS I	