
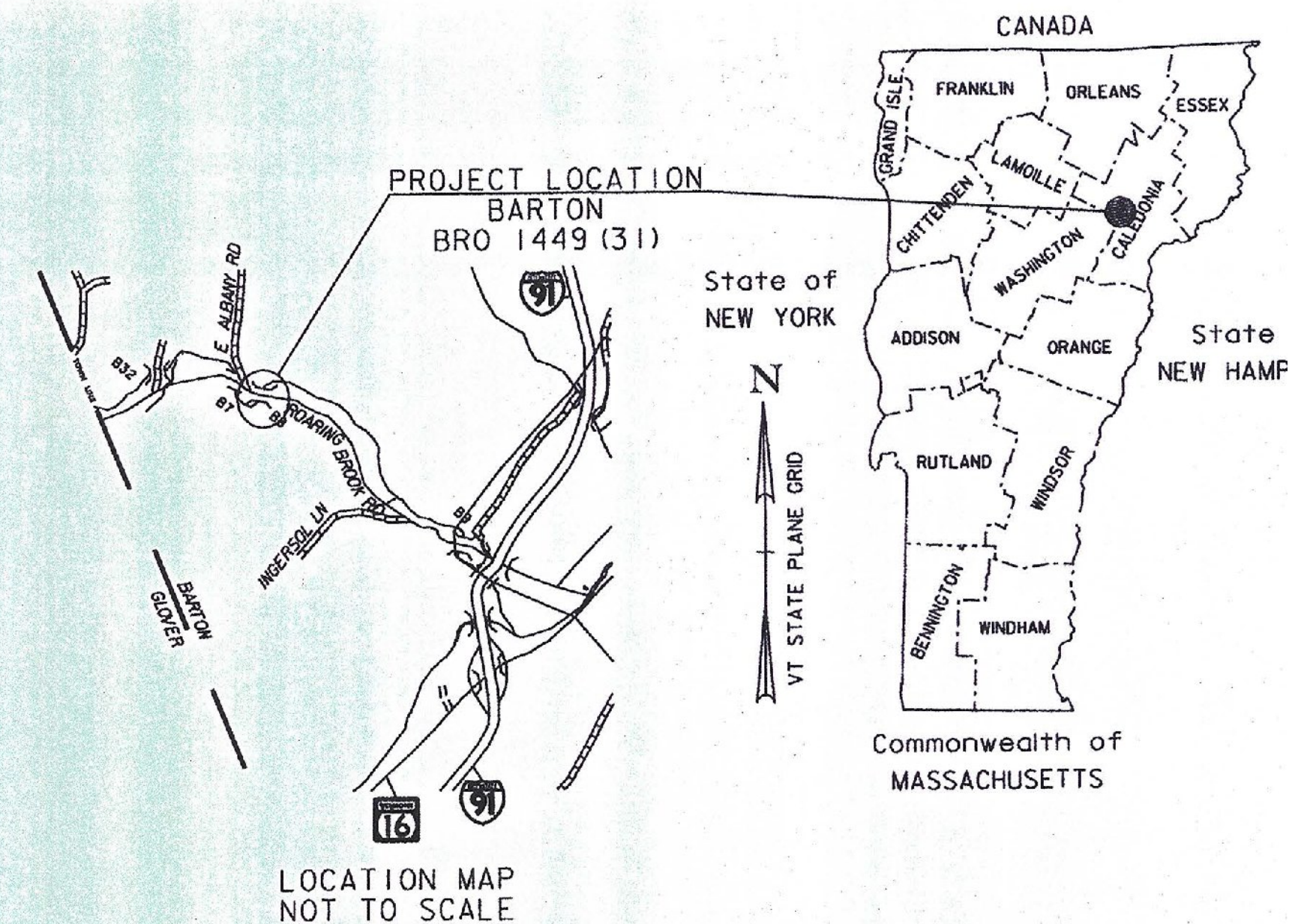


STATE OF VERMONT  
AGENCY OF TRANSPORTATION



PROPOSED IMPROVEMENT  
BRIDGE PROJECT  
TOWN OF BARTON  
COUNTY OF ORLEANS

RECORD PLANS	
CONTRACTOR:	J.P. SICARD, INC. - BARTON, VT
RESIDENT ENGINEER:	SETH HISMAN
CONSTRUCTION BEGAN:	JULY 14, 2015
CONSTRUCTION COMPLETE:	SEPTEMBER 3, 2015
RECORD PLANS BY:	SETH HISMAN & AARON JAMES
I HEREBY CERTIFY THAT ALL THE CONSTRUCTION REQUIRED BY THIS SET OF DRAWINGS HAS BEEN ACCOMPLISHED AS INDICATED HEREIN.	
BY	<i>[Signature]</i> RESIDENT ENGINEER
DATE	7/30/16
NOTE: Any further information concerning final quantities, amounts or other details relative to this project may be found by contacting Vtrans Records Management.	

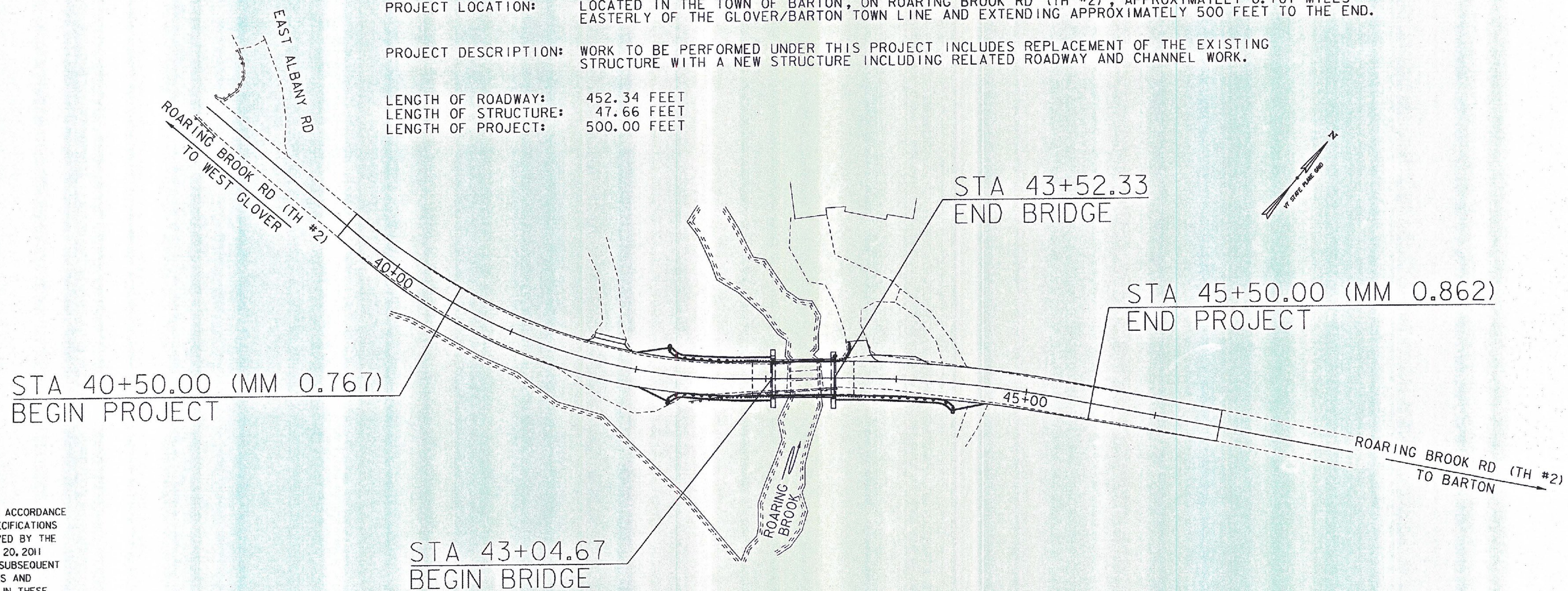


ROARING BROOK ROAD (TH #2) (RURAL MINOR COLLECTOR) BRIDGE NO. 8

PROJECT LOCATION: LOCATED IN THE TOWN OF BARTON, ON ROARING BROOK RD (TH #2), APPROXIMATELY 0.767 MILES EASTERLY OF THE GLOVER/BARTON TOWN LINE AND EXTENDING APPROXIMATELY 500 FEET TO THE END.

PROJECT DESCRIPTION: WORK TO BE PERFORMED UNDER THIS PROJECT INCLUDES REPLACEMENT OF THE EXISTING STRUCTURE WITH A NEW STRUCTURE INCLUDING RELATED ROADWAY AND CHANNEL WORK.




LENGTH OF ROADWAY: 452.34 FEET  
LENGTH OF STRUCTURE: 47.66 FEET  
LENGTH OF PROJECT: 500.00 FEET



CONSTRUCTION IS TO BE CARRIED ON IN ACCORDANCE WITH THESE PLANS AND THE STANDARD SPECIFICATIONS FOR CONSTRUCTION DATED 2011, AS APPROVED BY THE FEDERAL HIGHWAY ADMINISTRATION ON JULY 20, 2011 FOR USE ON THIS PROJECT, INCLUDING ALL SUBSEQUENT REVISIONS AND SUCH REVISED SPECIFICATIONS AND SPECIAL PROVISIONS AS ARE INCORPORATED IN THESE PLANS.

QUALITY ASSURANCE PROGRAM : LEVEL 2
SURVEYED BY : VTRANS SURVEYED DATE : 8/11/2011
DATUM VERTICAL NAVD 88 HORIZONTAL NAD 83 (96)

BUILT AS DESIGNED



DIRECTOR OF PROJECT DELIVERY	APPROVED <i>[Signature]</i> DATE 12
PROJECT MANAGER : TODD SUMNER, P.E.	
PROJECT NAME : BARTON	
PROJECT NUMBER : BRO 1449 (31)	
SHEET 1 OF 52 SHEETS	